




Montpelier


VERMONT-NEW HAMPSHIRE

1:100 000-scale metric
topographic map



30 X 60 MINUTE QUADRANGLE
SHOWING

- Contours and elevations in meters
- Highways, roads and other manmade structures
- Water features
- Woodland areas
- Geographic names


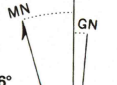
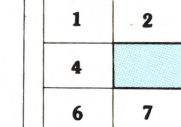


Produced by the United States Geological Survey
Compiled from USGS 1:24 000, 1:25 000, and 1:62 500-scale
topographic maps dated 1948-1983. Planimetry revised
from aerial photographs taken 1986 and other source data.
Revised information not field checked.
Map edited 1988.
Projection and 10 000-meter grid, zone 18
Universal Transverse Mercator
25 000-foot grid ticks based on Vermont coordinate
system, and New Hampshire coordinate system
1927 North American Datum
To place on the predicted North American Datum 1983 move
the projection lines 2 meters south and 36 meters west.
There may be private inholdings within the boundaries of
the National or State reservations shown on this map.

CONTOUR INTERVAL 20 METERS
NATIONAL GEODETIC VERTICAL DATUM OF 1929
ELEVATIONS SHOWN TO THE NEAREST METER

THIS MAP COMPLIES WITH NATIONAL MAP ACCURACY STANDARDS

FOR SALE BY U.S. GEOLOGICAL SURVEY
P.O. BOX 25286, DENVER, COLORADO 80225

CONVERSION TABLE		DECLINATION DIAGRAM		ADJOINING MAPS		
Meters	Feet			1	2	3
1	3.2808			4	5	
2	6.5617					
3	9.8425					
4	13.1234					
5	16.4042					
6	19.6850					
7	22.9658					
8	26.2467					
9	29.5275					
10	32.8084					
To convert meters to feet multiply by 3.2808		UTM grid convergence (0°N and 180°E magnetic declination (MN) of center of map. Diagram is approximate.				
To convert feet to meters multiply by 0.3048						



RECEIVED

SEP 30 2000

USGS/NM/J
HISTORICAL MAP ARCHIVES

Topographic Map Symbols

Primary highway, hard surface	
Secondary highway, hard surface	
Light duty road, principal street, hard or improved surface	
Other road or street; trail	
Road marker: intersection, U. S. State	
Railroad: standard gage; narrow gage	
Bridge: overpass; underpass	
Tunnel: road; railroad	
Built up area; locality; elevation	
Airport; landing field; landing strip	
National boundary	
State boundary	
County boundary	
National or State reservation boundary	
Land grant boundary	
U. S. public lands survey: range, township, section	
Range, township; section line: protracted	
Power transmission line; pipeline	
Dam; dam with lock	
Cemetery; building	
Windmill; water well; spring	
Mine shaft; adit or cave; mine, quarry; gravel pit	
Campground; picnic area; U. S. location monument	
Railroad; old dwelling	
Distorted surface: strip mine, lava, sand	
Contours: index, intermediate, supplementary	
Bathymetric contours: index, intermediate	
Stream, lake: perennial, intermittent	
Rapids, large and small; falls, large and small	
Area to be submerged; marsh, swamp	
Land subject to controlled inundation; woodland	
Scrub; meadow	
Orchard; vineyard	

A pamphlet describing topographic maps is available on request



TOTAL RECOVERED FIBER