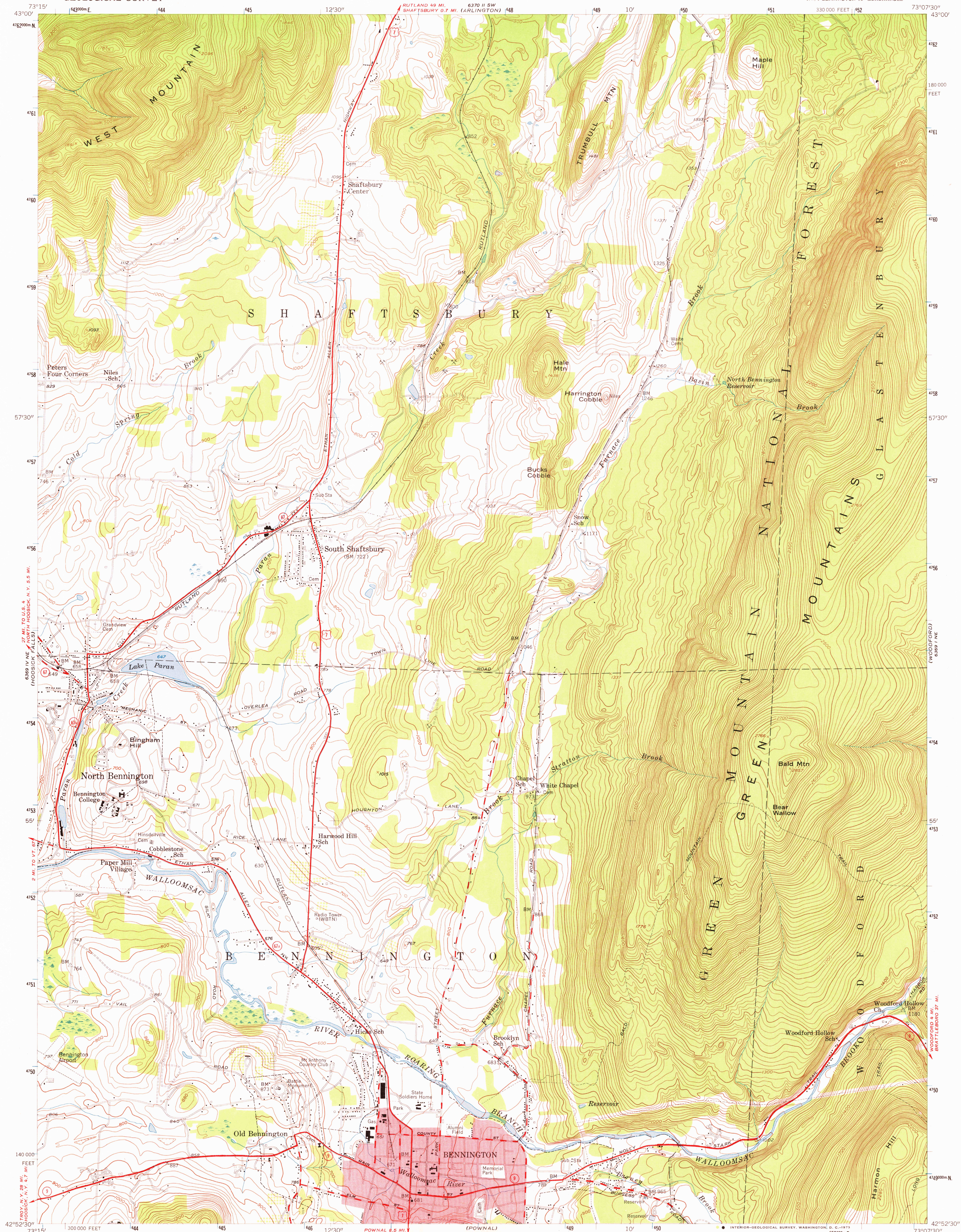
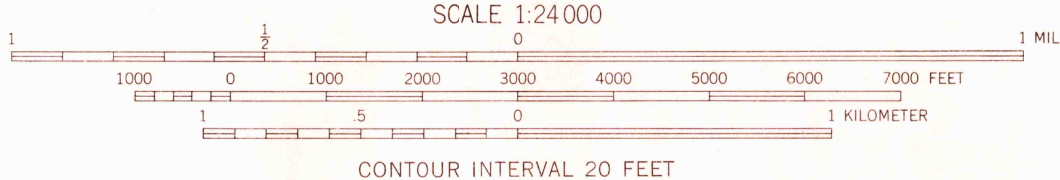
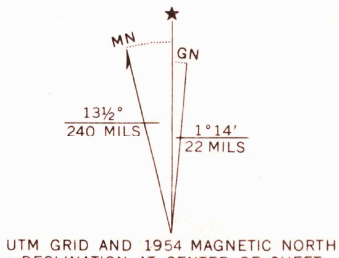


UNITED STATES
DEPARTMENT OF THE INTERIOR
GEOLOGICAL SURVEY

BENNINGTON QUADRANGLE
VERMONT—BENNINGTON CO.
7.5 MINUTE SERIES (TOPOGRAPHIC)
NW/4 BENNINGTON 15' QUADRANGLE



Mapped, edited, and published by the Geological Survey
Control by USGS, USC&GS, and USFS
Topography from aerial photographs by stereophotogrammetric methods. Aerial photographs taken 1942 and 1951.
Field check 1954
Polyconic projection. 1927 North American datum
10,000-foot grid based on Vermont coordinate system
Red tint indicates area in which only landmark buildings are shown
Unchecked elevations are shown in brown
1000-meter Universal Transverse Mercator grid ticks, zone 18, shown in blue



THIS MAP COMPLIES WITH NATIONAL MAP ACCURACY STANDARDS
FOR SALE BY U.S. GEOLOGICAL SURVEY, WASHINGTON, D.C. 20242
A FOLDER DESCRIBING TOPOGRAPHIC MAPS AND SYMBOLS IS AVAILABLE ON REQUEST



ROAD CLASSIFICATION
Heavy-duty ——— Light-duty ———
Medium-duty ——— Unimproved dirt ———
U.S. Route ——— State Route ———

BENNINGTON, VT.
NW/4 BENNINGTON 15' QUADRANGLE
N4252.5—W7307.5/7.5
1954
AMS 6359 I NW—SERIES V813

3660
MAY 21 1973