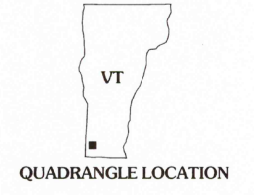
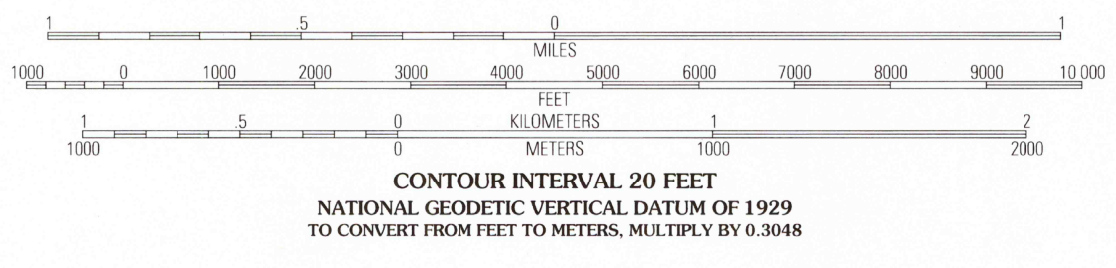
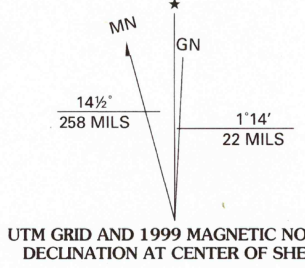




Produced by the United States Geological Survey 1954  
Revision by USDA Forest Service 1997  
Topography compiled 1942. Planimetry derived from imagery taken 1992 and other sources. Survey control current as of 1997  
North American Datum of 1927 (NAD 27). Projection and 10 000-foot ticks: Vermont coordinate system, (transverse Mercator)  
Blue 1000-meter Universal Transverse Mercator ticks, zone 18  
North American Datum of 1983 (NAD 83) is shown by dashed corner ticks  
The values of the shift between NAD 27 and NAD 83 for 7.5-minute intersections are obtainable from National Geologic Survey NADCON software  
Non-National Forest System lands within the National Forest  
Inholdings may exist in other National or State reservations  
This map is not a legal land line or ownership document. Public lands are subject to change and leasing, and may have access restrictions; check with local offices. Obtain permission before entering private lands



1	2	3	1 Shushan
			2 Arlington
			3 Sunderland
4		5	4 Hoosick Falls
			5 Woodford
			6 North Pownal
			7 Pownal
6	7	8	8 Stamford

HIGHWAYS AND ROADS	
Interstate	5
U. S.	78
State	8
County	4
National Forest, suitable for passenger cars	101
National Forest, suitable for high clearance vehicles	102
National Forest Trail	384
Primary highway	
Secondary highway	
Light-duty road	
Composition: Unspecified	
Paved	
Gravel	
Dirt	
Unimproved; 4 wheel drive	
Trail	
Gate; Barrier	

BENNINGTON, VT  
1997  
42073-H2-TF-024  
NIMA 6369 I NW - SERIES V813