

6473 IV SE  
(MOUNT MANSFIELD)

UNITED STATES  
DEPARTMENT OF THE INTERIOR  
GEOLOGICAL SURVEY

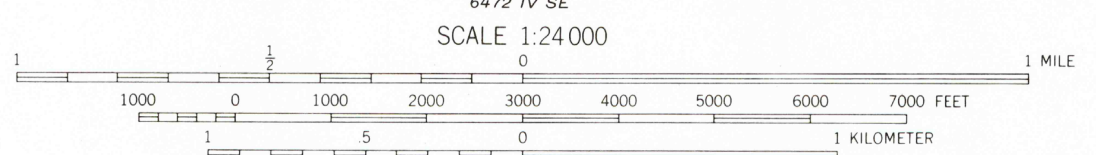
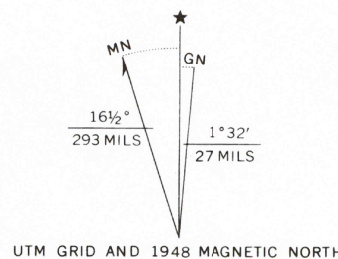
UNITED STATES  
DEPARTMENT OF THE ARMY  
CORPS OF ENGINEERS

BOLTON MOUNTAIN QUADRANGLE  
VERMONT  
7.5 MINUTE SERIES (TOPOGRAPHIC)  
NE/4 CAMELS HUMP 15' QUADRANGLE

6473 IV  
(MOUNT MANSFIELD)



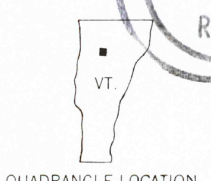
Mapped by the Army Map Service  
Published for civil use by the Geological Survey  
Control by USGS, USC&GS, and USCE  
Topography from aerial photographs by multiple methods  
Aerial photographs taken 1947. Field check 1948  
Polyconic projection. 1927 North American datum  
10,000-foot grid based on Vermont coordinate system  
No distinction is made between barns, dwellings,  
commercial and industrial buildings  
Unchecked elevations are shown in brown  
The Long Trail shown in approximate location  
1000-meter Universal Transverse Mercator grid ticks,  
zone 18, shown in blue



CONTOUR INTERVAL 20 FEET  
NATIONAL GEODETIC VERTICAL DATUM OF 1929  
THIS MAP COMPLIES WITH NATIONAL MAP ACCURACY STANDARDS  
FOR SALE BY U.S. GEOLOGICAL SURVEY  
DENVER, COLORADO 80225, OR RESTON, VIRGINIA 22092  
A FOLDER DESCRIBING TOPOGRAPHIC MAPS AND SYMBOLS IS AVAILABLE ON REQUEST

USES AND HISTORICAL  
NOV 30 1997  
REC'D FILE COPY

ROAD CLASSIFICATION  
4 LANE 16 LANE Light duty  
Medium-duty  
5 LANE 16 LANE Unimproved dirt  
U.S. Route  
State Route



BOLTON MOUNTAIN, VT.  
NE/4 CAMELS HUMP 15' QUADRANGLE  
N4422.5-W7245/7.5  
PHOTOINSPECTED 1983  
1948  
AMS 6472 IV NE-SERIES V813

Map photoinspected 1983  
No major culture or drainage changes observed

