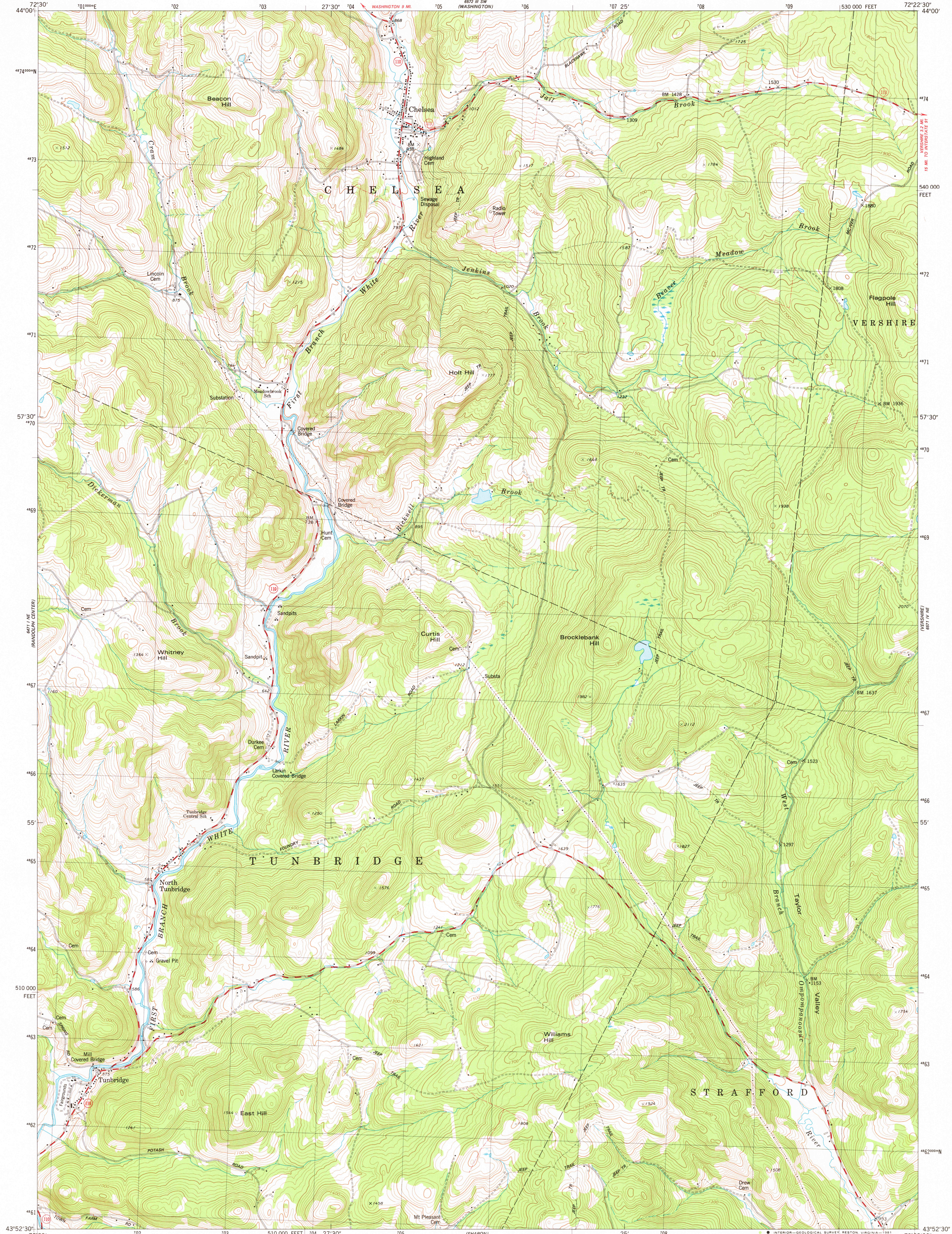
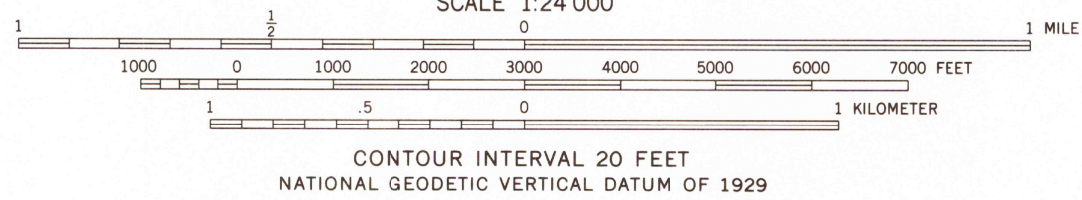
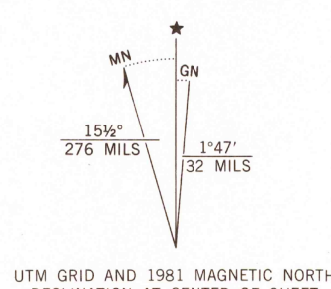


UNITED STATES
DEPARTMENT OF THE INTERIOR
GEOLOGICAL SURVEY

CHELSEA QUADRANGLE
VERMONT-ORANGE CO.
7.5 MINUTE SERIES (TOPOGRAPHIC)
NW/4 STRAFFORD 15' QUADRANGLE



Maped, edited, and published by the Geological Survey
Control by USGS and NOS/NOAA
Topography by photogrammetric methods from aerial photographs
taken 1973. Field checked 1975. Map edited 1981
Projection and 10,000-foot ticks: Vermont coordinate
system (transverse Mercator)
1000-meter Universal Transverse Mercator grid, zone 18
1927 North American Datum
To place on the predicted North American Datum 1983
move the projection lines 3 meters south and
37 meters west as shown by dashed corner ticks
Fine red dashed lines indicate selected fence and field lines where
generally visible on aerial photographs. This information is unchecked



ROAD CLASSIFICATION
Primary highway, hard surface
Secondary highway, hard surface
Light-duty road, hard or improved surface
Unimproved road
Interstate Route
U. S. Route
State Route

USGS
HISTORICAL FILE
NATIONAL MAPPING DIVISION

CHELSEA, VT.
NW/4 STRAFFORD 15' QUADRANGLE
N4352.5-W7222.5/7.5
1981
MA 6571 IV NW-SERIES Y813

JUN 3 1981
2150