
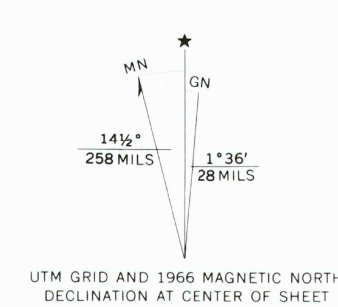


6471 SW (BETHEL)
6471 III NE (PICO PEAK)
SHERBURNE PASS 6 MI.
WILLINGTON PEAK 6 MI. SE

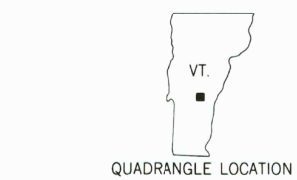
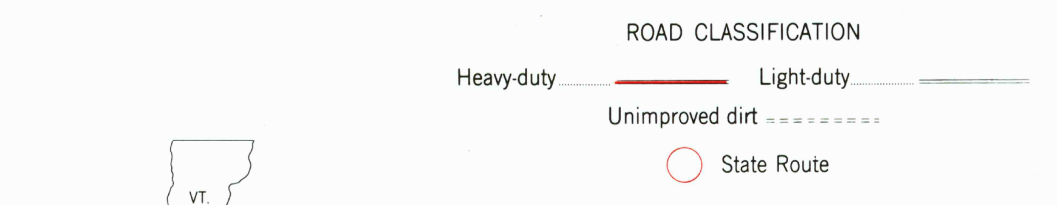
6471 SE (BOTH NOTATIONS)
WOODSTOCK NORTH
WOODSTOCK SOUTH



Mapped, edited, and published by the Geological Survey
Control by USGS and USC&GS
Topography by photogrammetric methods from aerial photographs taken 1964. Field checked 1966
Polyconic projection. 1927 North American datum
1000-meter grid based on Vermont coordinate system
1000-meter Universal Transverse Mercator grid ticks, zone 18, shown in blue
Fine red dashed lines indicate selected fence and field lines where generally visible on aerial photographs. This information is unchecked
To place on the predicted North American Datum 1983, move the projection lines 3 meters south and 36 meters west as shown by dashed corner ticks



CONTOUR INTERVAL 20 FEET
NATIONAL GEODETIC VERTICAL DATUM OF 1929
THIS MAP COMPLIES WITH NATIONAL MAP ACCURACY STANDARDS
FOR SALE BY U. S. GEOLOGICAL SURVEY
DENVER, COLORADO 80225, OR RESTON, VIRGINIA 22092
A FOLDER DESCRIBING TOPOGRAPHIC MAPS AND SYMBOLS IS AVAILABLE ON REQUEST



DELECTABLE MOUNTAIN, VT.
NW/4 WOODSTOCK 15' QUADRANGLE
43072-F6-TF-024
1966
PHOTOINSPECTED 1983
DMA 6471 II NW—SERIES V813

DELECTABLE MOUNTAIN
VT 024
ISBN # 0607567341
TF
4 86607567342