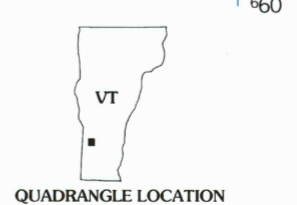
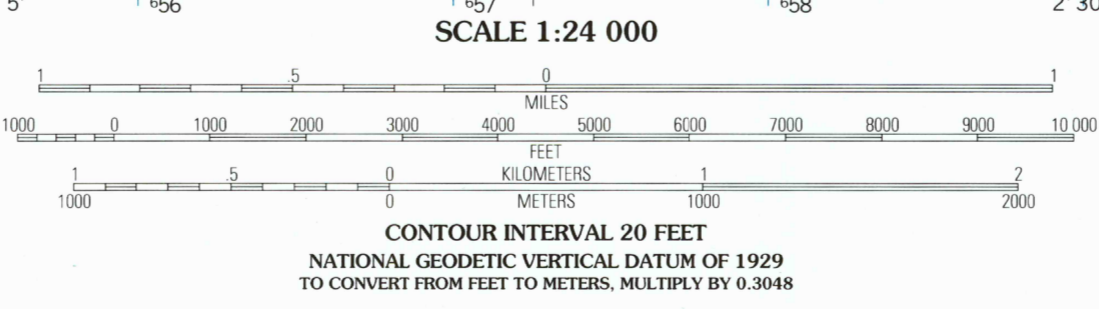
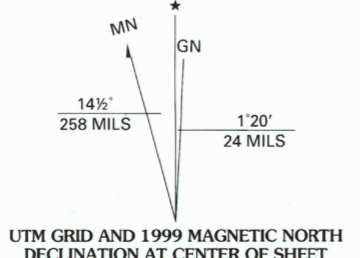


RECEIVED
DEC 21 2009
USGS NAD
HISTORICAL MAP ARCHIVES



Produced by the United States Geological Survey 1967
Revision by USDA Forest Service 1997

Topography compiled 1965. Planimetry derived from imagery taken 1992 and other sources. Survey control current as of 1997
North American Datum of 1927 (NAD 27). Projection and 10 000-foot ticks: Vermont coordinate system, (transverse Mercator)
Blue 1000-meter Universal Transverse Mercator ticks, zone 18
North American Datum of 1983 (NAD 83) is shown by dashed corner ticks
The values of the shift between NAD 27 and NAD 83 for 7.5-minute intersections are obtainable from National Geodetic Survey NADCON software
Non-National Forest System lands within the National Forest
Inholdings may exist in other National or State reservations
This map is not a legal land line or ownership document. Public lands are subject to change and leasing, and may have access restrictions; check with local offices. Obtain permission before entering private lands



1	2	3	1 Wells
			2 Middletown Springs
4		5	3 Wallingford
			4 Pawlet
			5 Danby
6	7	8	6 West Rupert
			7 Manchester
			8 Peru

ADJOINING 7.5' QUADRANGLES

- HIGHWAYS AND ROADS**
- Interstate 5
 - U. S. 316
 - State 7
 - County 10
 - National Forest, suitable for passenger cars 10A
 - National Forest, suitable for high clearance vehicles 10B
 - National Forest Trail 384
 - Primary highway 1
 - Secondary highway 2
 - Light-duty road 3
 - Composition: Unspecified.....
 - Paved 4
 - Gravel 5
 - Dirt 6
 - Unimproved; 4 wheel drive 7
 - Trail 8
 - Gate; Barrier 9

DORSET, VT
1997
43073-C1-TF-024
NIMA 63701 SE - SERIES V813



THIS MAP COMPLIES WITH NATIONAL MAP ACCURACY STANDARDS
FOR SALE BY U.S. GEOLOGICAL SURVEY, P.O. BOX 25286, DENVER, COLORADO 80225
A FOLDER DESCRIBING TOPOGRAPHIC MAPS AND SYMBOLS IS AVAILABLE ON REQUEST