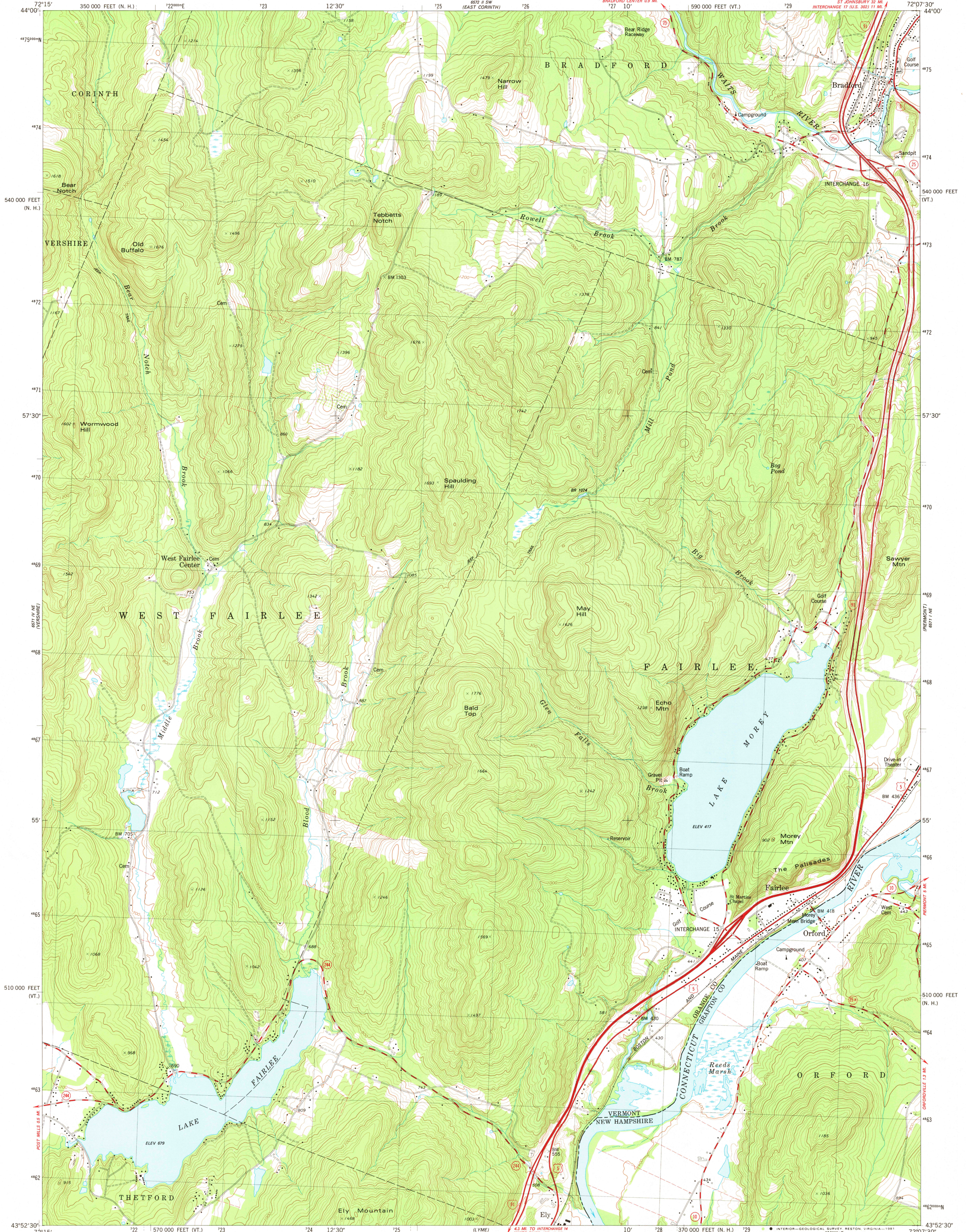


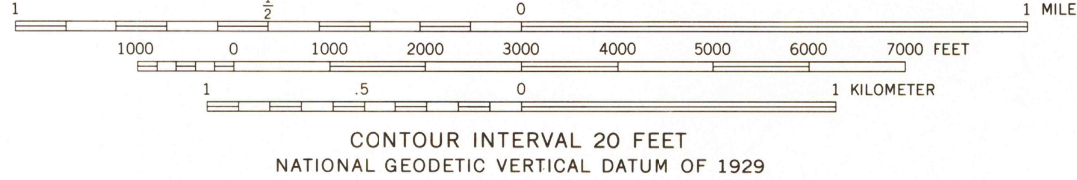
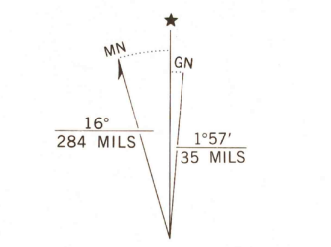
UNITED STATES  
DEPARTMENT OF THE INTERIOR  
GEOLOGICAL SURVEY

FAIRLEE QUADRANGLE  
VERMONT-NEW HAMPSHIRE  
7.5 MINUTE SERIES (TOPOGRAPHIC)  
NW 1/4 MT. CUBE 15' QUADRANGLE  
INTERCHANGE 17 (U.S. 302) 11 MI.



Mapped, edited, and published by the Geological Survey

Control by USGS and NOS/NOAA  
Topography by photogrammetric methods from aerial photographs taken 1973. Field checked 1975. Map edited 1981  
Projection: Vermont coordinate system, (transverse Mercator)  
10,000-foot grid ticks based on Vermont coordinate system and New Hampshire coordinate system  
1000-meter Universal Transverse Mercator grid, zone 18  
1927 North American Datum  
To place on the predicted North American Datum 1983 move the projection lines 3 meters south and 37 meters west as shown by dashed corner ticks  
Fine red dashed lines indicate selected fence and field lines where generally visible on aerial photographs. This information is unchecked



ROAD CLASSIFICATION	
Primary highway, hard surface	Light-duty road, hard or improved surface
Secondary highway, hard surface	Unimproved road
Interstate Route	U.S. Route
	State Route



THIS MAP COMPLIES WITH NATIONAL MAP ACCURACY STANDARDS  
FOR SALE BY U. S. GEOLOGICAL SURVEY, RESTON, VIRGINIA 22092  
A FOLDER DESCRIBING TOPOGRAPHIC MAPS AND SYMBOLS IS AVAILABLE ON REQUEST

FAIRLEE, VT. - N. H.  
NW 1/4 MT. CUBE 15' QUADRANGLE  
N4352.5-W7207.5/7.5  
1981  
DMA 6571 1 NW-SERIES V813

USGS  
Historical File  
National Mapping Div.

MAY 20 1981

2250