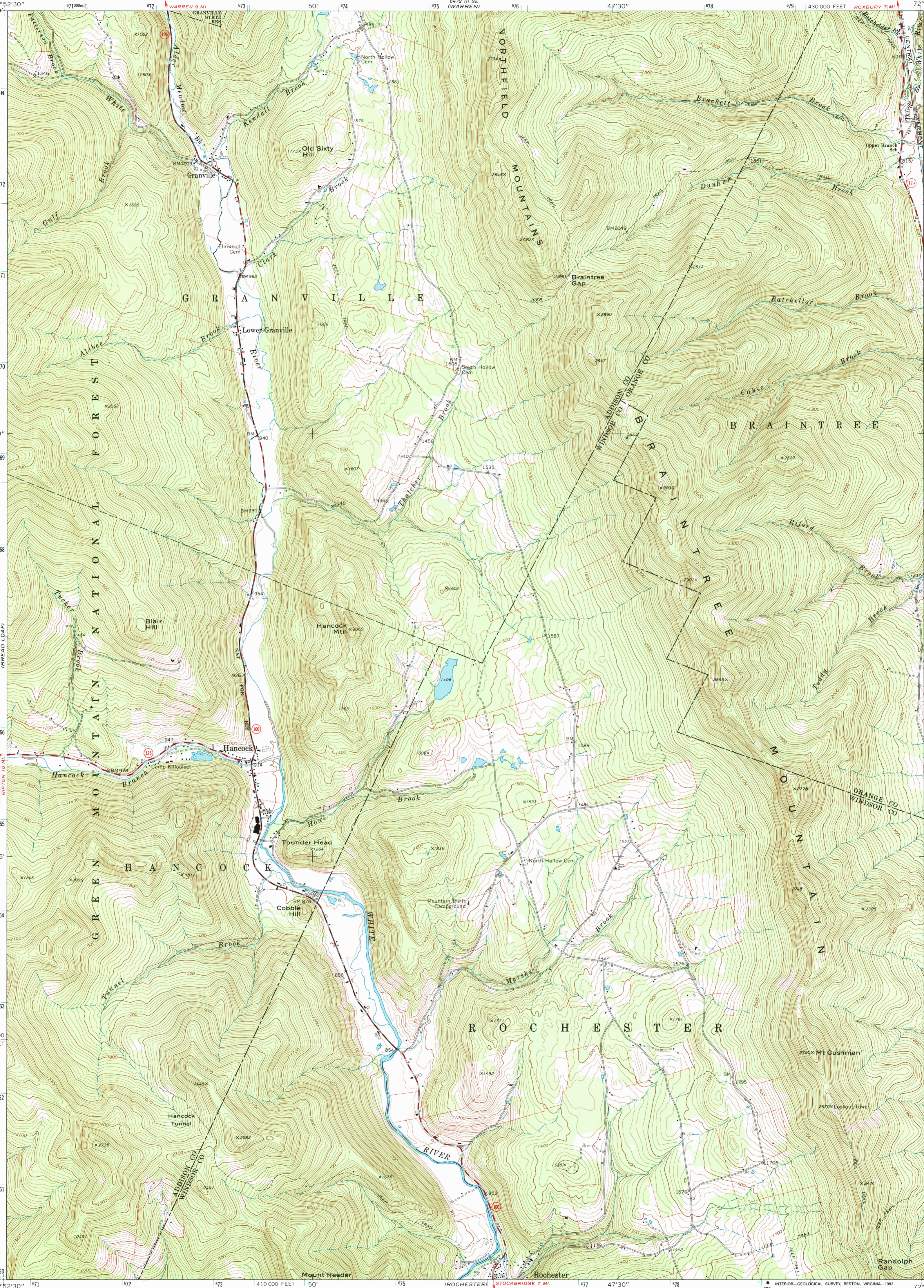
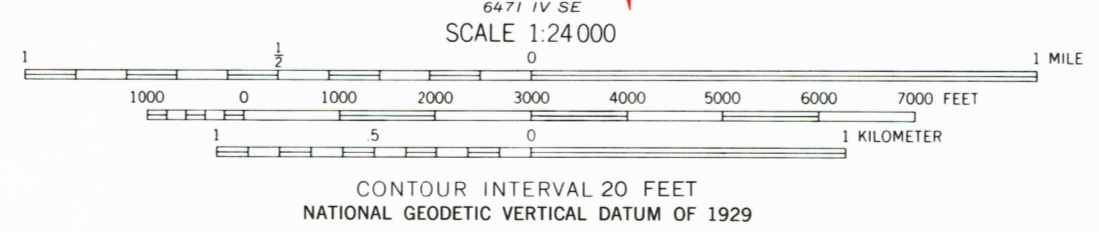
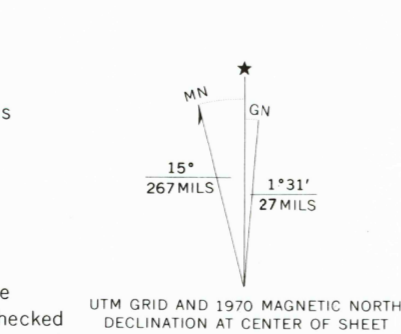


44°00'N  
47°30'N  
47°20'N  
47°10'N  
47°00'N  
57°30'N  
46°50'N  
46°40'N  
46°30'N  
46°20'N  
46°10'N  
55°10'N  
46°00'N  
45°50'N  
45°40'N  
45°30'N  
45°20'N  
45°10'N  
45°00'N  
44°50'N  
44°40'N  
44°30'N  
44°20'N  
44°10'N  
44°00'N



72°45'W  
72°40'W  
72°35'W  
72°30'W  
72°25'W  
72°20'W  
72°15'W  
72°10'W  
72°05'W  
72°00'W  
71°55'W  
71°50'W  
71°45'W  
71°40'W  
71°35'W  
71°30'W  
71°25'W  
71°20'W  
71°15'W  
71°10'W  
71°05'W  
71°00'W

Mapped, edited, and published by the Geological Survey  
Control by USGS and USC&GS  
Topography by photogrammetric methods from aerial photographs taken 1962 and 1965. Field checked 1970  
Polyconic projection, 1927 North American datum  
10,000-foot grid based on Vermont coordinate system  
1000-meter Universal Transverse Mercator grid ticks, zone 18, shown in blue  
Fine red dashed lines indicate selected fence and field lines where generally visible on aerial photographs. This information is unchecked  
The difference between 1927 North American Datum and North American Datum of 1983 (NAD 83) for 7.5-minute intersections is given in USGS Bulletin 1875. The NAD 83 is shown by dashed corner ticks



ROAD CLASSIFICATION

Primary highway, hard surface	Light-duty road, hard or improved surface
Secondary highway, hard surface	Unimproved road
Interstate Route	U.S. Route
	State Route



THIS MAP COMPLIES WITH NATIONAL MAP ACCURACY STANDARDS  
FOR SALE BY U.S. GEOLOGICAL SURVEY  
DENVER, COLORADO 80225, OR RESTON, VIRGINIA 22092  
A FOLDER DESCRIBING TOPOGRAPHIC MAPS AND SYMBOLS IS AVAILABLE ON REQUEST

Map photoinspected 1983  
No major culture or drainage changes observed

HANCOCK, VT.  
NE/4 ROCHESTER 15' QUADRANGLE  
43072-H7-TF-024  
1970  
PHOTOINSPECTED 1983  
DMA 6471 IV NE—SERIES V813

