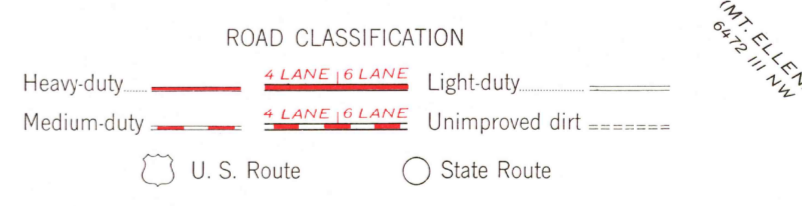
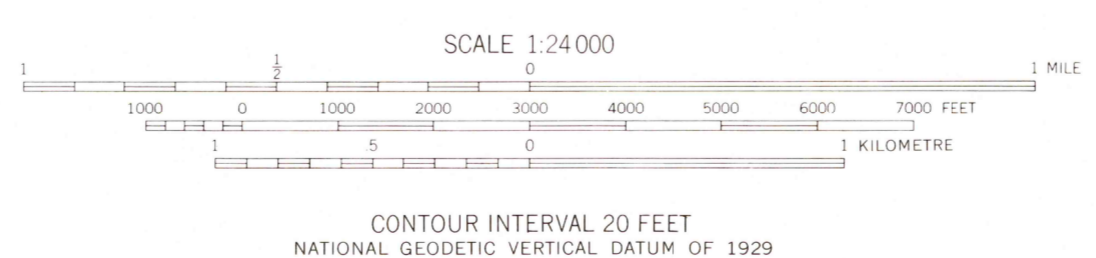
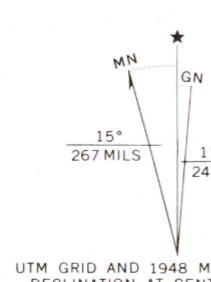




Mapped by the Army Map Service
Published for civil use by the Geological Survey
Control by USGS, USC&GS, and USCE
Topography from aerial photographs by multiplex methods
Aerial photographs taken 1947. Field check 1948
Polyconic projection. 1927 North American datum
10,000-foot grid based on Vermont coordinate system
No distinction is made between barns, dwellings,
commercial and industrial buildings
Unchecked elevations are shown in brown
1000-metre Universal Transverse Mercator grid ticks,
zone 18, shown in blue



THIS MAP COMPLIES WITH NATIONAL MAP ACCURACY STANDARDS
FOR SALE BY U. S. GEOLOGICAL SURVEY, RESTON, VIRGINIA 22092
A FOLDER DESCRIBING TOPOGRAPHIC MAPS AND SYMBOLS IS AVAILABLE ON REQUEST

HINESBURG, VT.
SE/4 BURLINGTON 15' QUADRANGLE
N4415-W7300/7.5

USGS
Historical File
Topographic Division
1948
AMS 6372 1 SE-SERIES V813

NOV 02 1975