

UNITED STATES  
DEPARTMENT OF THE INTERIOR  
GEOLOGICAL SURVEY

MONKTON QUADRANGLE  
VERMONT—ADDISON CO.  
7.5 MINUTE SERIES (TOPOGRAPHIC)  
NW/4 MIDDLEBURY 15' QUADRANGLE



Mapped, edited, and published by the Geological Survey

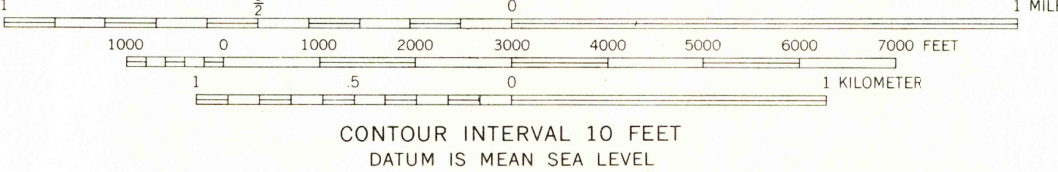
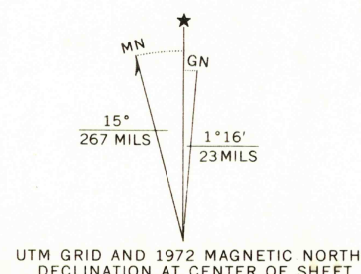
Control by USGS and USC&GS

Topography by photogrammetric methods from aerial photographs taken 1961. Field checked 1963

Polyconic projection. 1927 North American datum  
10,000-foot grid based on Vermont coordinate system  
1000-meter Universal Transverse Mercator grid ticks,  
zone 18, shown in blue

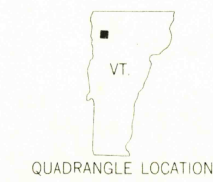
Fine red dashed lines indicate selected fence and field lines where  
generally visible on aerial photographs.  
This information is unchecked

Revisions shown in purple compiled from aerial photographs  
taken 1972. This information not field checked



THIS MAP COMPLIES WITH NATIONAL MAP ACCURACY STANDARDS  
FOR SALE BY U.S. GEOLOGICAL SURVEY, WASHINGTON, D.C. 20242  
A FOLDER DESCRIBING TOPOGRAPHIC MAPS AND SYMBOLS IS AVAILABLE ON REQUEST

ROAD CLASSIFICATION  
Heavy-duty ——— Light-duty ———  
Medium-duty ——— Unimproved dirt ———  
U.S. Route ——— State Route ———



USGS  
Historical File  
Topographic Division

MONKTON, VT.  
NW/4 MIDDLEBURY 15' QUADRANGLE  
N4407.5—W7307.5/7.5  
1963  
PHOTOREVISED 1972  
AMS 6372 II NW—SERIES V813

AUG 2 1973

3440