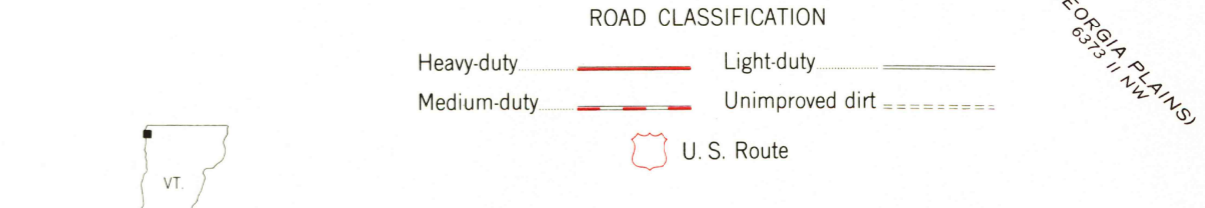
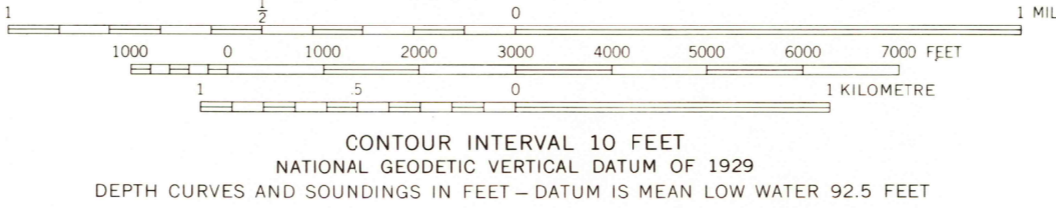
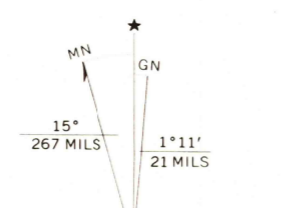


Mapped, edited, and published by the Geological Survey in cooperation with New York Department of Transportation Control by USGS, USC&GS, and U. S. Lake Survey Topography by photogrammetric methods from aerial photographs taken 1964; Field checked 1966 Selected hydrographic data compiled from U. S. Lake Survey Chart 171 (1962). This information is not intended for navigational purposes Polyconic projection. 1927 North American datum 10,000-foot grids based on Vermont coordinate system and New York coordinate system, east zone 1000-metre Universal Transverse Mercator grid ticks, zone 18, shown in blue Fine red dashed lines indicate selected fence and field lines where generally visible on aerial photographs. This information is unchecked



THIS MAP COMPLIES WITH NATIONAL MAP ACCURACY STANDARDS FOR SALE BY U. S. GEOLOGICAL SURVEY, RESTON, VIRGINIA 22092 A FOLDER DESCRIBING TOPOGRAPHIC MAPS AND SYMBOLS IS AVAILABLE ON REQUEST

Map photocopied 1972  
No major culture or drainage changes observed

NORTH HERO, VT.-N.Y. JUN 29 1976  
SE/4 ROUSES POINT 15' QUADRANGLE  
N4445-W7315/7.5  
1966  
PHOTOINSPECTED 1972  
AMS 6373 IV SE-SERIES 7613

USGS  
Historical File  
Topographic Division