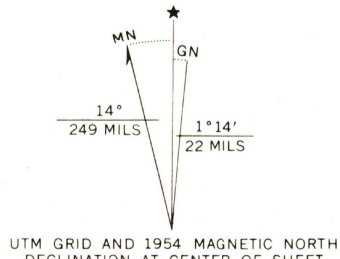


Mapped, edited, and published by the Geological Survey

Control by USGS, USC&GS, and USFS
Topography from aerial photographs by photogrammetric methods. Aerial photographs taken 1942 and 1951
Field check 1954

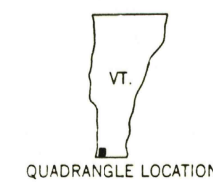

Polyconic projection. 1927 North American datum
10,000-foot grid based on Vermont coordinate system
Red tint indicates areas in which only landmark buildings are shown

Unchecked elevations are shown in brown
1000-metre Universal Transverse Mercator grid ticks, zone 18, shown in blue



CONTOUR INTERVAL 20 FEET
NATIONAL GEODETIC VERTICAL DATUM OF 1929

THIS MAP COMPLIES WITH NATIONAL MAP ACCURACY STANDARDS
FOR SALE BY U. S. GEOLOGICAL SURVEY, RESTON, VIRGINIA 22092
A FOLDER DESCRIBING TOPOGRAPHIC MAPS AND SYMBOLS IS AVAILABLE ON REQUEST



USGS
Historical File
Topographic Division

POWNAI, VT.
SW 1/4 BENNINGTON 15' QUADRANGLE
N 4245-V-7307.5/7.5
1954

AMS 6569 1 SW-SERIES V813

FEB 10 1975

3610