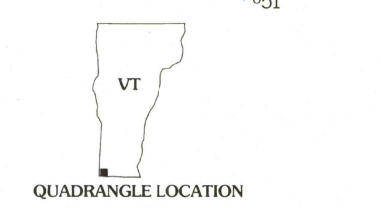
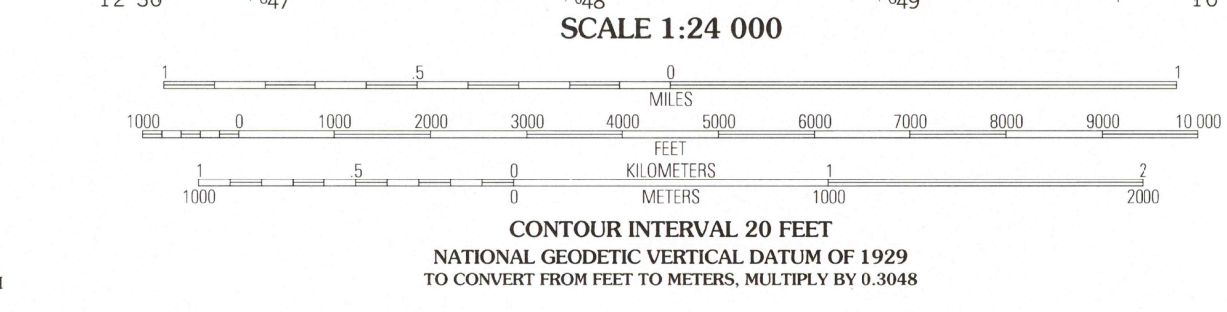
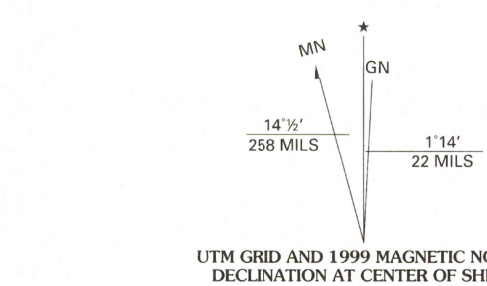


Produced by the United States Geological Survey 1954  
Revision by USDA Forest Service 1997  
Topography compiled 1942. Planimetry derived from imagery taken 1992 and other sources. Survey control current as of 1997.  
North American Datum of 1927 (NAD 27). Projection and 10 000-foot ticks. Vermont coordinate system (transverse Mercator)  
Blue 1000-meter Universal Transverse Mercator ticks, zone 18  
North American Datum of 1983 (NAD 83) is shown by dashed corner ticks  
The values of the shift between NAD 27 and NAD 83 for 7.5-minute intersections are obtainable from National Geodetic Survey NADCON software  
Non-National Forest System lands within the National Forest  
Inholdings may exist in other National or State reservations  
This map is not a legal land title or ownership document. Public lands are subject to change and leasing, and may have access restrictions; check with local offices. Obtain permission before entering private lands



**HIGHWAYS AND ROADS**

Interstate		Primary highway	
U. S.		Secondary highway	
State		Light-duty road	
County		Composition: Unspecified	
National Forest, suitable for passenger cars		Paved	
National Forest, suitable for high clearance vehicles		Gravel	
National Forest Trail		Dirt	
		Unimproved; 4 wheel drive	
		Trail	
		Gate; Barrier	

ADJOINING 7.5' QUADRANGLES

1	2	3	1 Hoosick Falls
			2 Bennington
			3 Woodford
4		5	4 North Pownal
			5 Stamford
			6 Berlin
			7 Williamson
6	7	8	8 North Adams

RECEIVED  
DEC 31 2000  
USGS WILD  
HISTORICAL MAP ARCHIVES



THIS MAP COMPLIES WITH NATIONAL MAP ACCURACY STANDARDS  
FOR SALE BY U.S. GEOLOGICAL SURVEY, P.O. BOX 25284, DENVER, COLORADO 80225  
A FOLDER DESCRIBING TOPOGRAPHIC MAPS AND SYMBOLS IS AVAILABLE ON REQUEST

POWNAI, VT  
1997  
42073-G2-TF-024  
NMA 6369 I SW - SERIES W813