

UNITED STATES
DEPARTMENT OF THE INTERIOR
GEOLOGICAL SURVEY

QUECHEE QUADRANGLE
VERMONT-WINDSOR CO.
7.5 MINUTE SERIES (TOPOGRAPHIC)
NW/4 HANOVER 15 QUADRANGLE



Mapped, edited, and published by the Geological Survey

Control by USGS and USC&GS

Topography from aerial photographs by photogrammetric methods

Aerial photographs taken 1956. Field check 1959

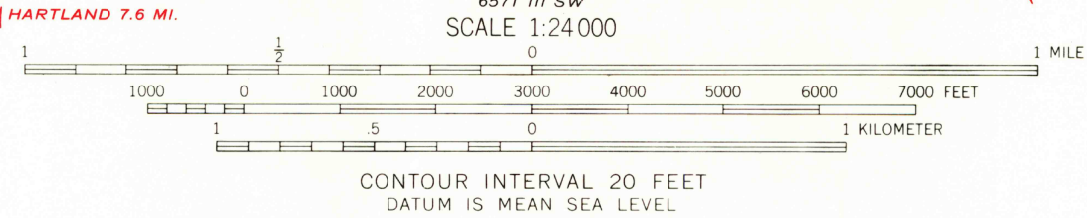
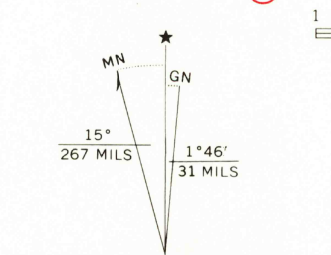
Polyconic projection. 1927 North American datum

10,000-foot grid based on Vermont coordinate system

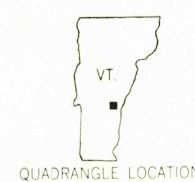
1000-meter Universal Transverse Mercator grid ticks, zone 18, shown in blue

Fine red dashed lines indicate selected fence and field lines where generally visible on aerial photographs. This information is unchecked

Area covered by dashed light-blue pattern is subject to controlled inundation to 567 feet



USGS
Historical File
Topographic Division



ROAD CLASSIFICATION	
Heavy-duty	Light-duty
Medium-duty	Unimproved dirt
U. S. Route	State Route

QUECHEE, VT.
NW/4 HANOVER 15 QUADRANGLE
N4337.5-W7222.5/7.5

1959

AMS 6571 III NW-SERIES V813

THIS MAP COMPLIES WITH NATIONAL MAP ACCURACY STANDARDS
FOR SALE BY U. S. GEOLOGICAL SURVEY, WASHINGTON, D. C. 20242
A FOLDER DESCRIBING TOPOGRAPHIC MAPS AND SYMBOLS IS AVAILABLE ON REQUEST

U.S.G.S.
FILE COPY
TOPOGRAPHIC DIVISION

MAY 4 1977