

UNITED STATES  
DEPARTMENT OF THE INTERIOR  
GEOLOGICAL SURVEY

UNITED STATES  
DEPARTMENT OF THE ARMY  
CORPS OF ENGINEERS

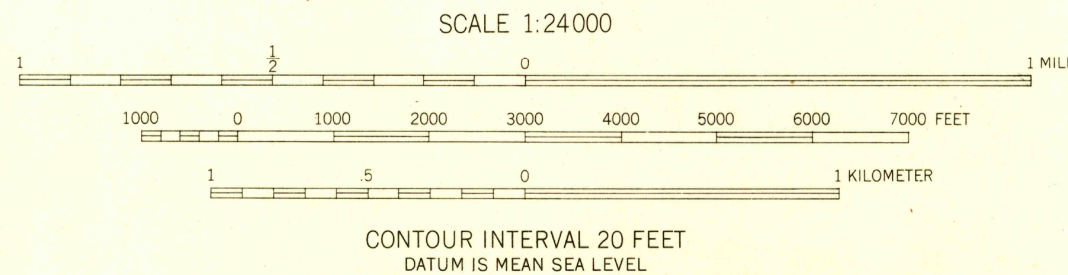
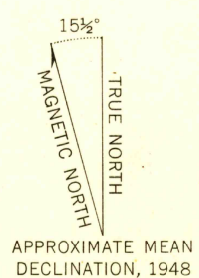
U. S. G. S.  
FILE COPY  
Reproduction and Editing

RICHMOND QUADRANGLE  
VERMONT-CHITTENDEN CO.  
7.5 MINUTE SERIES (TOPOGRAPHIC)  
NW/4 CAMELS HUMP 15' QUADRANGLE

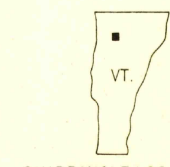
(MOUNT MANSFIELD)



Mapped by the Army Map Service  
Published for civil use by the Geological Survey  
Control by USGS, USC&GS, and USCE  
Topography from aerial photographs by multiplex methods  
Aerial photographs taken 1947. Field check 1948  
Polyconic projection. 1927 North American datum  
10,000-foot grid based on Vermont coordinate system  
No distinction is made between dwellings, barns,  
commercial and industrial buildings  
Unchecked elevations are shown in brown



USGS  
Historical File  
Topographic Division



ROAD CLASSIFICATION  
Heavy-duty 4 LANE 1 LANE Light-duty  
Medium-duty 4 LANE 1 LANE Unimproved dirt  
U. S. Route State Route

RICHMOND, VT.  
NW/4 CAMELS HUMP 15' QUADRANGLE  
N4422.5-W7252.5/7.5

1948

THIS MAP COMPLIES WITH NATIONAL MAP ACCURACY STANDARDS  
FOR SALE BY U. S. GEOLOGICAL SURVEY, WASHINGTON 25, D. C.  
A FOLDER DESCRIBING TOPOGRAPHIC MAPS AND SYMBOLS IS AVAILABLE ON REQUEST

U. S. G. S.  
FILE COPY  
Reproduction and Editing  
HISTORICAL

DEC 18 1953

2685