

Mapped, edited, and published by the Geological Survey

Control by USGS and NOS/NOAA

Topography by photogrammetric methods from aerial photographs taken 1973. Field checked 1975. Map edited 1980

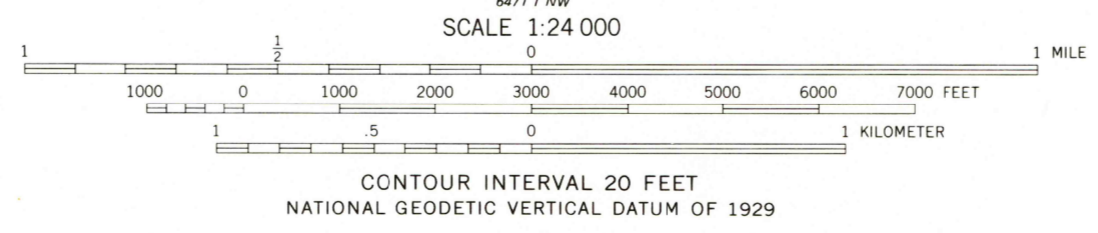
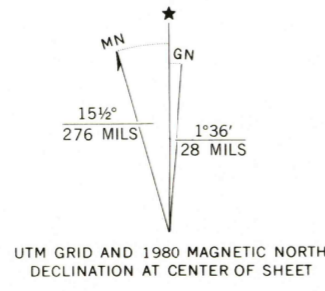
Projection and 10,000-foot grid ticks: Vermont coordinate system (transverse Mercator)

1000-meter Universal Transverse Mercator grid, zone 18 1927 North American Datum

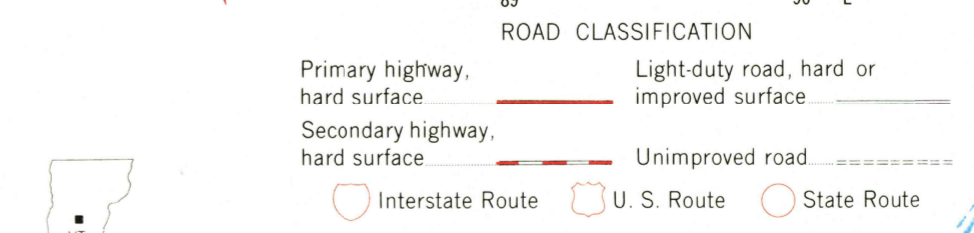
To place on the predicted North American Datum 1983 move the projection lines 2 meters south and 36 meters west as shown by dashed corner ticks

Fine red dashed lines indicate selected fence and field lines where generally visible on aerial photographs. This information is un-checked

There may be private inholdings within the boundaries of the National or State reservations shown on this map



CONTOUR INTERVAL 20 FEET
NATIONAL GEODETIC VERTICAL DATUM OF 1929



THIS MAP COMPLIES WITH NATIONAL MAP ACCURACY STANDARDS
FOR SALE BY U.S. GEOLOGICAL SURVEY
DENVER, COLORADO 80225 OR RESTON, VIRGINIA 22092
A FOLDER DESCRIBING TOPOGRAPHIC MAPS AND SYMBOLS IS AVAILABLE ON REQUEST

Map photoinspected 1983
No major culture or drainage changes observed

ROXBURY, VT.
SW/4 BARRE 15' QUADRANGLE
N4400-W7237.5/7.5
1980
PHOTOINSPECTED 1983
DMA 6472 II SW-SERIES V813

