

Produced by the United States Geological Survey 1984
Revision by USDA Forest Service 1997

Topography compiled 1977. Planimetry derived from imagery taken 1992 and other sources. Survey control current as of 1997

North American Datum of 1927 (NAD 27). Projection and 10 000-foot ticks: Vermont coordinate system (transverse Mercator)

Blue 1000-meter Universal Transverse Mercator ticks, zone 18

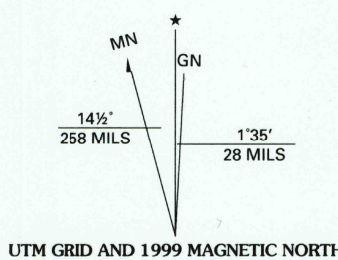
North American Datum of 1983 (NAD 83) is shown by dashed corner ticks

The values of the shift between NAD 27 and NAD 83 for 7.5-minute intersections are obtainable from National Geodetic Survey NADCON software

Non-National Forest System lands within the National Forest

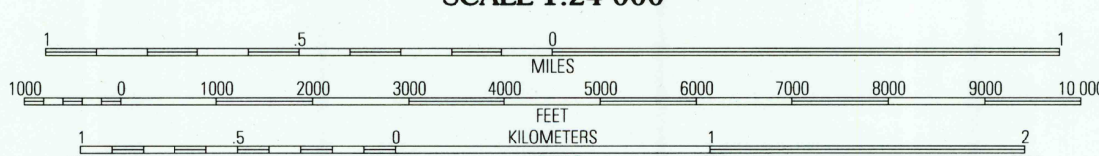
Inholdings may exist in other National or State reservations

This map is not a legal land line or ownership document. Public lands are subject to change and leasing, and may have access restrictions; check with local offices. Obtain permission before entering private lands



UTM GRID AND 1999 MAGNETIC NORTH DECLINATION AT CENTER OF SHEET

TOTAL RECOVERED FIBER



SCALE 1:24 000

CONTOUR INTERVAL 6 METERS

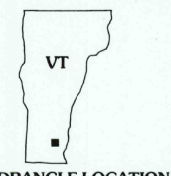
NATIONAL GEODETIC VERTICAL DATUM OF 1929

CONTROL ELEVATIONS SHOWN TO THE NEAREST 0.1 METER

OTHER ELEVATIONS SHOWN TO THE NEAREST METER

TO CONVERT FROM METERS TO FEET, MULTIPLY BY 3.2808

THIS MAP COMPLIES WITH NATIONAL MAP ACCURACY STANDARDS
FOR SALE BY U.S. GEOLOGICAL SURVEY, P.O. BOX 25286, DENVER, COLORADO 80225
A FOLDER DESCRIBING TOPOGRAPHIC MAPS AND SYMBOLS IS AVAILABLE ON REQUEST



QUADRANGLE LOCATION

1	2	3	1 Londonderry
			2 Windham
4		5	3 Saxtons River
			4 Jamaica
			5 Westminster West
6	7	8	6 West Dover
			7 Newfane
			8 Putney

ADJOINING 7.5' QUADRANGLES

Interstate	5	Primary highway	1
U. S.	10	Secondary highway	2
State	10	Light-duty road	3
County	10	Composition: Unspecified...	4
National Forest, suitable for passenger cars	100	Paved	5
National Forest, suitable for high clearance vehicles	100	Gravel	6
National Forest Trail	100	Dirt	7
		Unimproved; 4 wheel drive	8
		Trail	9
		Gate; Barrier	10

TOWNSHEND, VT

1997

43072-A6-TF-024
NIMA 6470 II SW - SERIES V813



ISBN 0-407-95724-7
9 780607 957242