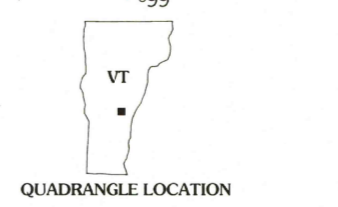
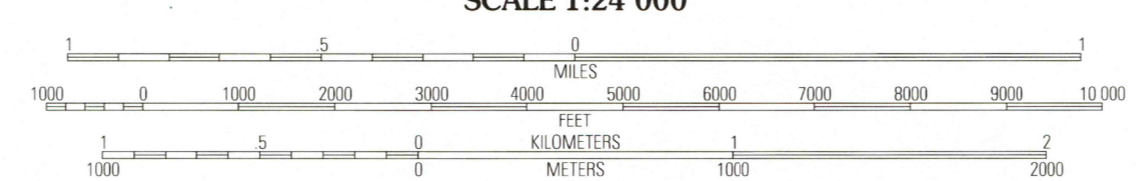
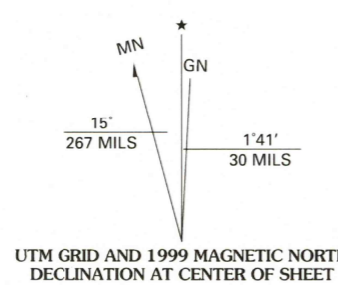


RECEIVED
DEC 3 1 2000
USDA/USGS
HISTORICAL MAP ARCHIVES



Produced by the United States Geological Survey 1976
Revision by USDA Forest Service 1997
Topography compiled 1965. Planimetry derived from imagery taken 1992 and other sources. Survey control current as of 1997
North American Datum of 1927 (NAD 27). Projection and 10 000-foot ticks: Vermont coordinate system, (transverse Mercator)
Blue 1000-meter Universal Transverse Mercator ticks, zone 18
North American Datum of 1983 (NAD 83) is shown by dashed corner ticks
The values of the shift between NAD 27 and NAD 83 for 7.5-minute intersections are obtainable from National Geodetic Survey NADCON software
Non-National Forest System lands within the National Forest
Inholdings may exist in other National or State reservations
This map is not a legal land line or ownership document. Public lands are subject to change and leasing, and may have access restrictions; check with local offices. Obtain permission before entering private lands



HIGHWAYS AND ROADS

Interstate	(Red shield with number)	Primary highway	(Red line)
U. S.	(Red shield with number)	Secondary highway	(Red dashed line)
State	(Red shield with number)	Light-duty road	(Red dashed line with cross-ticks)
County	(Red shield with number)	Composition: Unspecified	(Red line with cross-ticks)
National Forest, suitable for passenger cars	(Red shield with number)	Paved	(Red line with cross-ticks)
National Forest, suitable for high clearance vehicles	(Red shield with number)	Gravel	(Red line with cross-ticks)
National Forest Trail	(Red shield with number)	Dirt	(Red line with cross-ticks)
		Unimproved; 4 wheel drive	(Red line with cross-ticks)
		Trail	(Red line with cross-ticks)
		Gate; Barrier	(Red line with cross-ticks)

1	2	3	1 Bethel
			2 South Royalton
			3 Sharon
4		5	4 Dedicable Mountain
			5 Quechee
			6 Plymouth
			7 Woodstock South
6	7	8	8 Harland

THIS MAP COMPLIES WITH NATIONAL MAP ACCURACY STANDARDS
FOR SALE BY U.S. GEOLOGICAL SURVEY, P.O. BOX 25286, DENVER, COLORADO 80225
A FOLDER DESCRIBING TOPOGRAPHIC MAPS AND SYMBOLS IS AVAILABLE ON REQUEST

WOODSTOCK NORTH, VT
1997
43072-F5-TF-024
NIMA 6471 II NE - SERIES V813