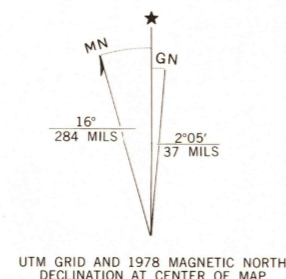


Prepared and published by the U. S. Geological Survey in cooperation with the Department of the Treasury, U. S. Customs Service

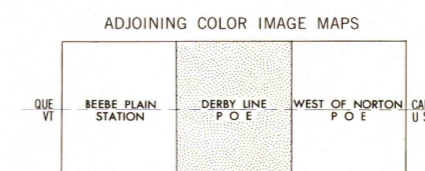
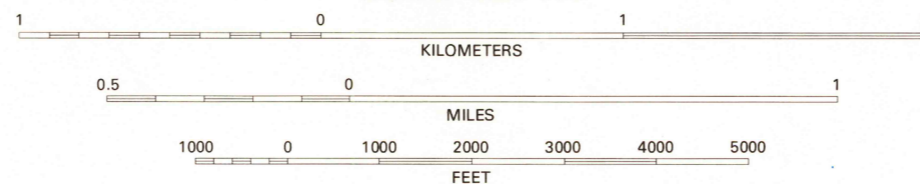
Photomagnery rectified by optical scanning of simultaneously exposed B/W panchromatic and B/W infrared 1:70,000-scale aerial photographs taken October 28, 1975, by the Department of Energy, Mines and Resources, Ottawa, Ontario, Canada

Projection and 1000-meter grid: Universal Transverse Mercator, zone 18. 1927 North American datum



UTM GRID AND 1978 MAGNETIC NORTH DECLINATION AT CENTER OF MAP

SCALE 1:25 000



This area also covered by United States 1:62,500-scale and Canada 1:50,000-scale topographic maps

THIS MAP COMPLIES WITH NATIONAL MAP ACCURACY STANDARDS FOR SALE BY U. S. GEOLOGICAL SURVEY, RESTON, VIRGINIA 22092

DERBY LINE
PORT OF ENTRY
VERMONT-QUEBEC
N4457.5-W7200/6X7.5

1978

USGS
Historical File
Topographic Division

MAR 2 1 1979

2400