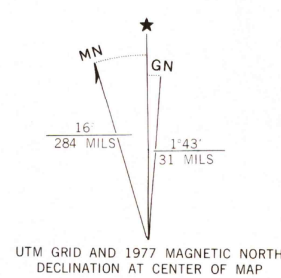


Prepared and published by the U. S. Geological Survey in cooperation with the Department of the Treasury, U. S. Customs Service

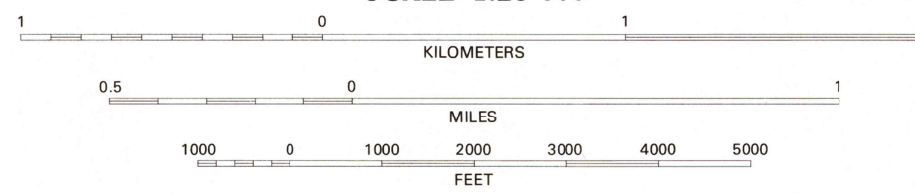
Photoimagery rectified by optical scanning of simultaneously exposed B/W panchromatic and B/W infrared 1:70,000-scale aerial photographs taken October 28, 1975, by the Department of Energy, Mines and Resources, Ottawa, Ontario, Canada

Projection and 1000-meter grid: Universal Transverse Mercator, zone 18. 1927 North American datum

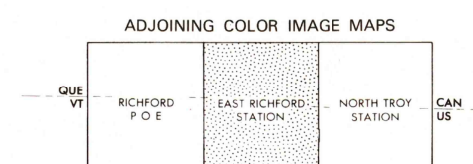


UTM GRID AND 1977 MAGNETIC NORTH DECLINATION AT CENTER OF MAP

SCALE 1:25 000



THIS MAP COMPLIES WITH NATIONAL MAP ACCURACY STANDARDS FOR SALE BY U. S. GEOLOGICAL SURVEY, RESTON, VIRGINIA 22092



This area also covered by United States 1:62,500-scale and Canada 1:25,000-scale and 1:50,000-scale topographic maps

EAST RICHFORD STATION  
VERMONT—QUEBEC  
N4457.5—W7230/6X7.5

MAY 19 1978

1977

USGS  
Historical File  
Topographic Division

2500