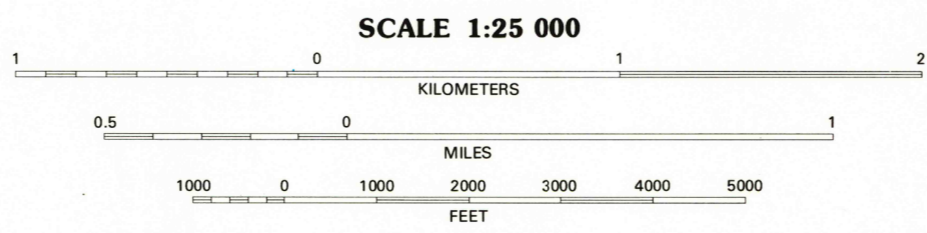
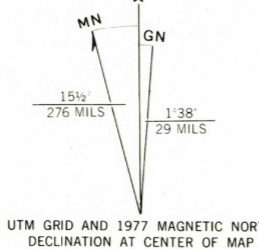




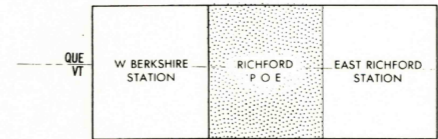
Prepared and published by the U. S. Geological Survey in cooperation with the Department of the Treasury, U. S. Customs Service

Photoimagery rectified by optical scanning of simultaneously exposed B/W panchromatic and B/W infrared 1:70,000-scale aerial photographs taken October 28, 1975, by the Department of Energy, Mines and Resources, Ottawa, Ontario, Canada

Projection and 1000-meter grid: Universal Transverse Mercator, zone 18. 1927 North American datum



THIS MAP COMPLIES WITH NATIONAL MAP ACCURACY STANDARDS FOR SALE BY U. S. GEOLOGICAL SURVEY, RESTON, VIRGINIA 22092



This area also covered by United States 1:62,500-scale and Canada 1:25,000-scale and 1:50,000-scale topographic maps

RICHFORD  
PORT OF ENTRY  
VERMONT—QUEBEC  
N4457.5—W7237.5/6X7.5

MAY 19 1978

1977

2500

USGS  
Historical File  
Topographic Division