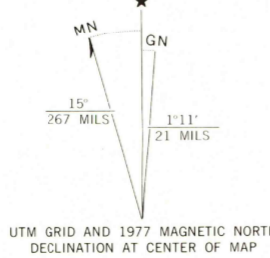




Prepared and published by the U. S. Geological Survey  
in cooperation with the Department of the Treasury,  
U. S. Customs Service

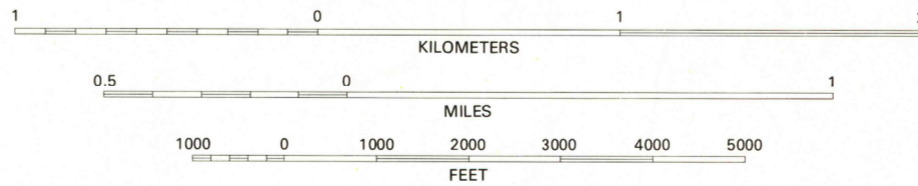
Photomagey rectified by optical scanning of simultaneously  
exposed B/W panchromatic and B/W infrared 1:70,000-scale  
aerial photographs taken October 28, 1975, by the Department  
of Energy, Mines and Resources, Ottawa, Ontario, Canada

Projection and 1000-meter grid: Universal Transverse  
Mercator, zone 18. 1927 North American datum

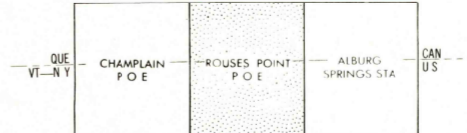


UTM GRID AND 1977 MAGNETIC NORTH  
DECLINATION AT CENTER OF MAP

SCALE 1:25 000



ADJOINING COLOR IMAGE MAPS



This area also covered by United States  
1:24,000-scale and Canada 1:25,000-scale  
and 1:50,000-scale topographic maps

ROUSES POINT  
PORT OF ENTRY  
VERMONT—NEW YORK—QUEBEC  
N4457.5—W7315/6X7.5

MAY 19 1978

1977

THIS MAP COMPLIES WITH NATIONAL MAP ACCURACY STANDARDS  
FOR SALE BY U. S. GEOLOGICAL SURVEY, RESTON, VIRGINIA 22092

USGS  
Historical File  
Topographic Division

2500