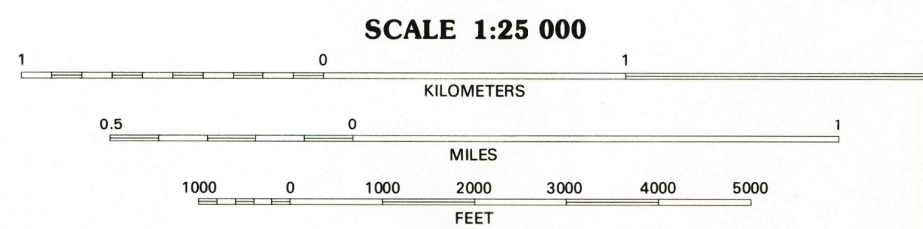
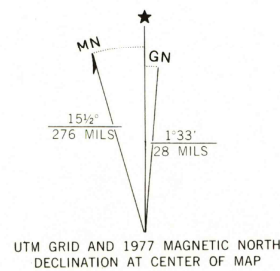


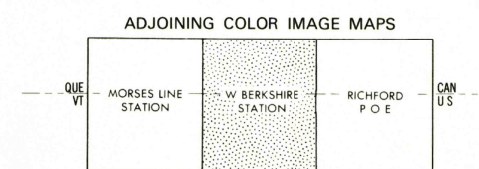
Prepared and published by the U. S. Geological Survey
in cooperation with the Department of the Treasury,
U. S. Customs Service

Photomagey rectified by optical scanning of simultaneously
exposed B/W panchromatic and B/W infrared 1:70,000-scale
aerial photographs taken October 28, 1975, by the Department
of Energy, Mines and Resources, Ottawa, Ontario, Canada

Projection and 1000-meter grid: Universal Transverse
Mercator, zone 18. 1927 North American datum



THIS MAP COMPLIES WITH NATIONAL MAP ACCURACY STANDARDS
FOR SALE BY U. S. GEOLOGICAL SURVEY, RESTON, VIRGINIA 22092



This area also covered by United States
1:62,500-scale and Canada 1:25,000-scale
and 1:50,000-scale topographic maps

WEST BERKSHIRE
STATION
VERMONT—QUEBEC
N4457.5—W7245/6X7.5
MAY 19 1978

USGS
Historical File
Topographic Division

1977
2500