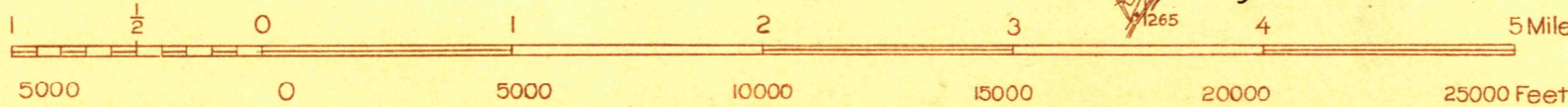


RETAINED COPY
This sheet must not be taken from
the files without an order from the
Assistant Adjutant General
Subject to the

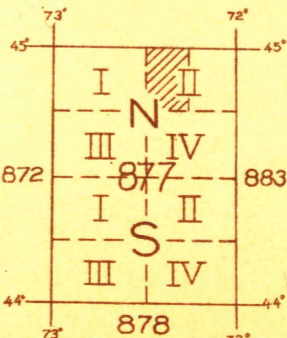
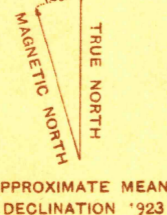


Topography by Hersey Munroe, Olinus Smith, and G.E. Sisson.
Control in part by International Boundary Commission.
Surveyed in 1923

Scale 48000



Contour interval 20 feet
Datum is mean sea level



Polyconic projection, North American datum
5000 yard grid based upon U. S. zone

HISTORICAL FILES
(DO NOT REMOVE)

FILE COPY

RETURN TO CENTRAL FILE

IRASBURG, VT