

DEPARTMENT OF THE INTERIOR  
JOHN BARTON PAYNE, SECRETARY  
U. S. GEOLOGICAL SURVEY  
GEORGE OTIS SMITH, DIRECTOR

877-S-II-W/2  
**TOPOGRAPHY**  
STATE OF VERMONT  
GEO. H. PERKINS  
STATE GEOLOGIST

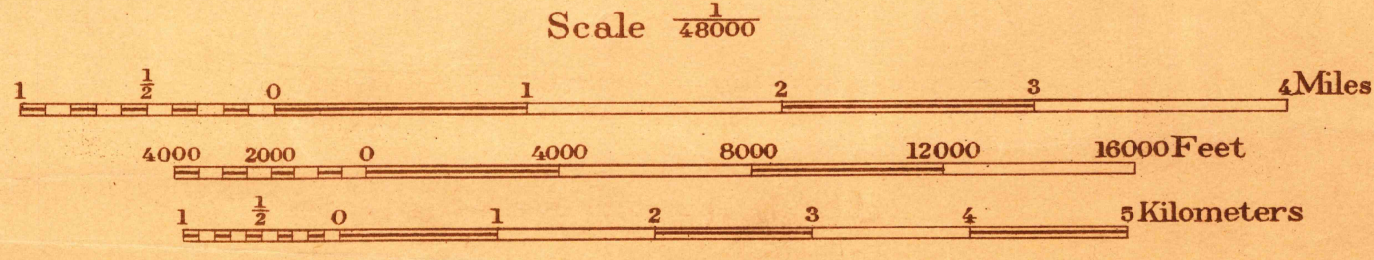

Advance sheet.  
Subject to correction.

VERMONT  
LINCOLN MOUNTAIN QUADRANGLE

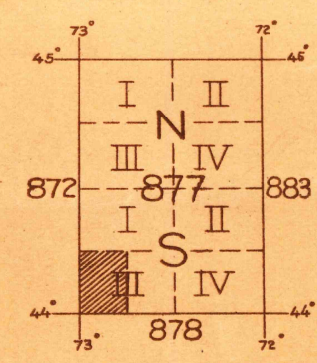
TOPOGRAPHY.



R. B. Marshall, Chief Geographer.  
Frank Sutton, Geographer in charge.  
Topography by Hersey Munroe, W.H.S. Morey,  
and R.L. McCammon.  
Control by U. S. Coast and Geodetic Survey, Oscar Jones,  
E.W. Bowler, K.E. Schlachter, and F.M. Goodhue.  
Surveyed in 1916 and 1919.



Contour interval 20 feet.  
Datum is mean sea level.



TRUE NORTH  
APPROXIMATE MEAN  
DECLINATION, 1919.

RETURN TO:  
NHD HISTORICAL MAP ARCHIVES  
USGS NATIONAL CENTER, MS-522  
RESTON, VA 22092

**FILE COPY**  
RETURN TO CENTRAL FILE

LINCOLN MOUNTAIN