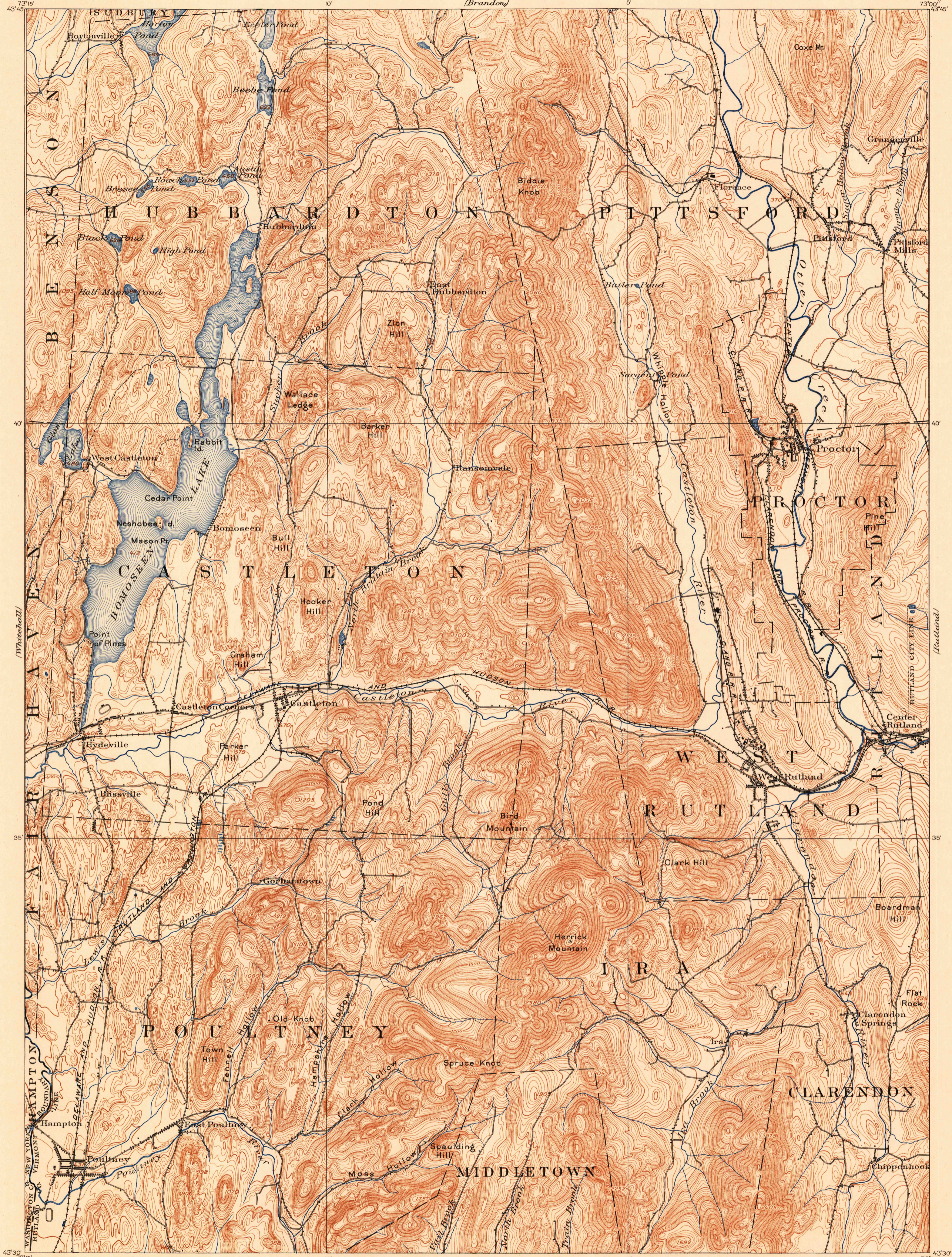
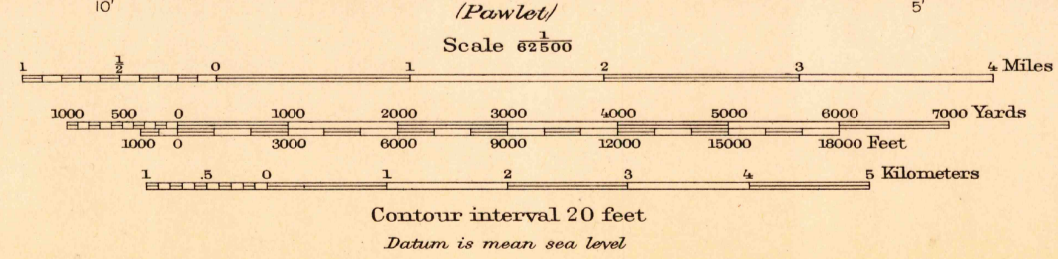
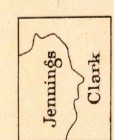


U. S. G. S.
FILE COPY
Inspection and Editing.



Henry Gannett, Chief Topographer.
H. M. Wilson, Chief Geographer in charge.
Triangulation by U.S. Coast and Geodetic Survey.
Topography by J. H. Jennings and E. B. Clark.
Surveyed in 1895.



Edition of Mar. 1897, reprinted 1948
Polyconic projection.
Surveyed by reconnaissance methods

U.S.G.S.
Historical File
Topographic Division
FILE COPY
Inspection and Editing.

VT-N.Y.
CASTLETON
N4330-W7300/15