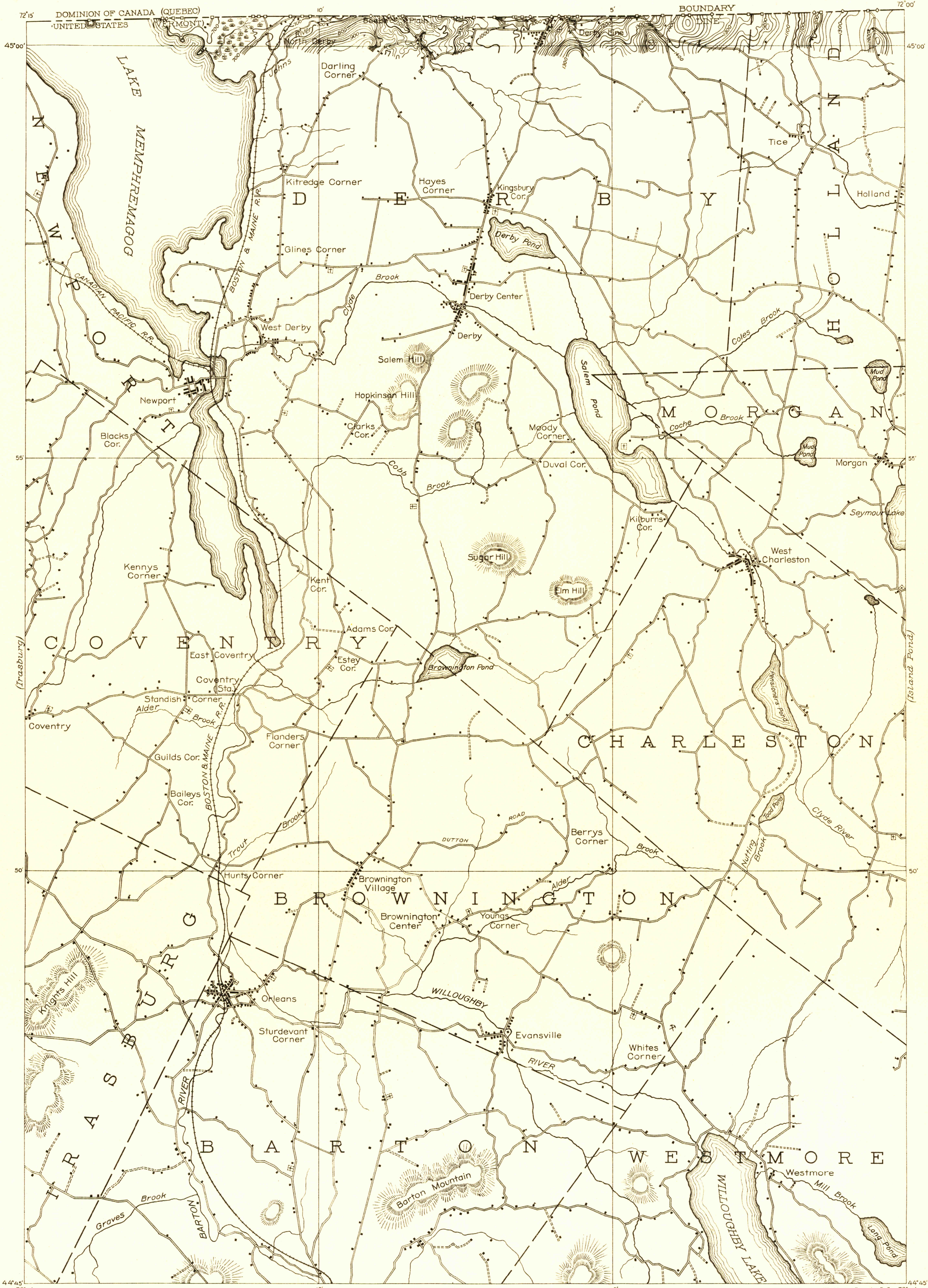


Lake Memphremagog

CORPS OF ENGINEERS, U.S. ARMY
PROGRESSIVE MILITARY MAP

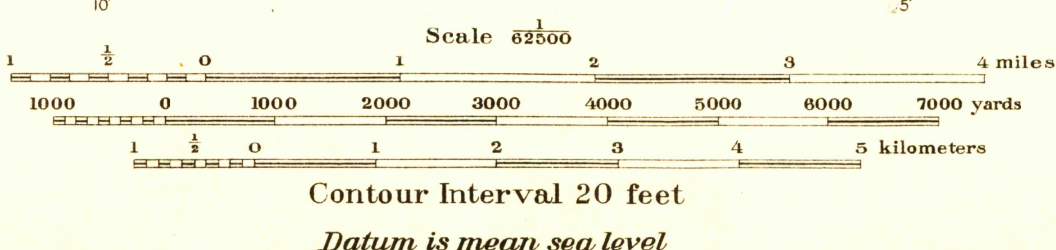
ADVANCE SHEET 877-N-II-E-2

VERMONT
DERBY QUADRANGLE

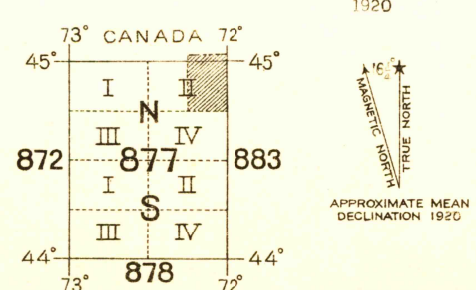


Compiled under the direction of
Col. Francis R. Shunk, Corps of Engineers, U.S.A.
Department Engineer, Northeastern Department,
1919.

The authority for this map is Beers Atlas of
Orleans County, 1878. With additional data from
the International Boundary Survey, 1906 & 1908,
Postal Route Maps, 1917, and miscellaneous
correspondence on file in the office of the
Department Engineer, Northeastern Department.



NOTE: OFFICERS USING THIS MAP WILL MARK HEREON CORRECTIONS AND ADDITIONS WHICH COME
TO THEIR ATTENTION AND MAIL DIRECT TO THE CHIEF OF ENGINEERS, WASHINGTON D.C.



DERBY, VT

Remapped as
Lake Memphremagog
(65 1922)