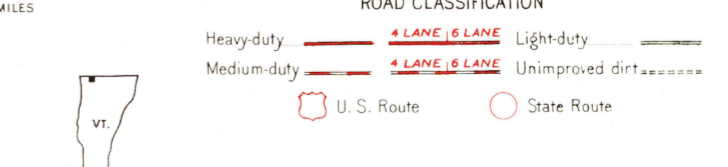
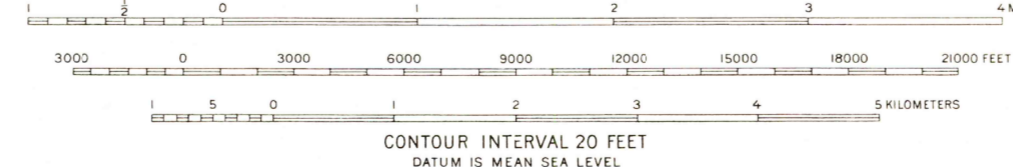
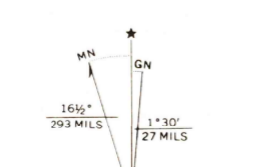




Mapped, edited, and published by the Geological Survey
Control by USGS, USC&GS, and International Body Comm.
Topography by plane-table surveys 1922. Revised 1953
Polyconic projection. 1927 North American datum
10000-foot grid based on Vermont coordinate system
1000-meter Universal Transverse Mercator grid ticks,
zone 18, shown in blue



ENOSBURG FALLS, VT.
N4445-W7245/5

FOR SALE BY U.S. GEOLOGICAL SURVEY, RESTON, VIRGINIA 22092
A FOLDER DESCRIBING TOPOGRAPHIC MAPS AND SYMBOLS IS AVAILABLE ON REQUEST

USGS
Historical File
Topographic Division

1953
AMS 6473 IV-SERIES V713

JUL 01 1974
5425