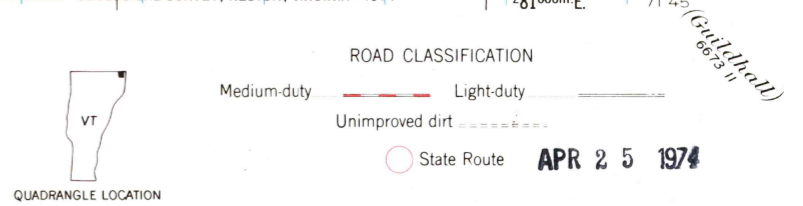
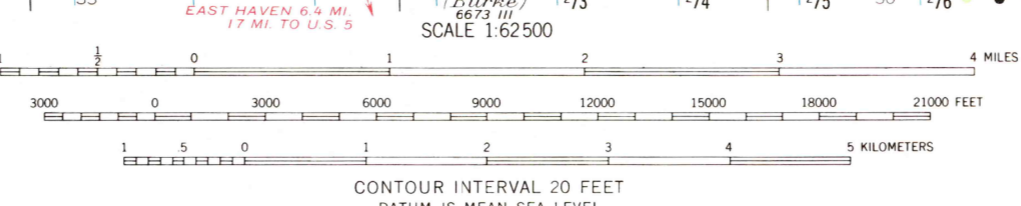
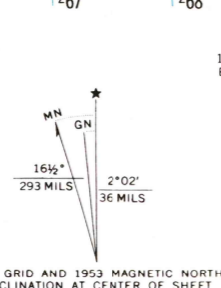


Mapped, edited, and published by the Geological Survey
Control by USGS, USCGS, and International Boundary
Commission
Topography by plane-table surveys 1924. Revised 1953
Polyconic projection 1927 North American datum
10,000-foot grid based on Vermont coordinate system
1000-meter Universal Transverse Mercator grid ticks,
zone 19, shown in blue



FOR SALE BY U. S. GEOLOGICAL SURVEY, RESTON, VIRGINIA 22092
A FOLDER DESCRIBING TOPOGRAPHIC MAPS AND SYMBOLS IS AVAILABLE ON REQUEST

USGS
Historical File
Topographic Division

ISLAND POND, VT.
N4445-W7145/15

1953
AMS 6673 IV - SERIES V713