
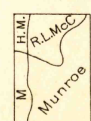


U. S. G. S.
FILE COPY
Inspection and Editing.

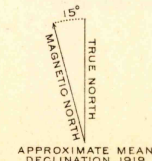


C. H. Birdseye, Chief Topographic Engineer.
Frank Sutton, Geographer in charge.
Topography by Hersey Munroe, W. H. S. Morey,
and R. L. McCammon.
Control by U. S. Coast and Geodetic Survey, Oscar Jones,
E. W. Bowler, K. E. Schlachter, and F. M. Goodhue.
Surveyed in 1916 and 1919.



Contour interval 20 feet.
Datum is mean sea level.

USGS
Historical File
Topographic Division



Polyconic projection, North American datum.

LINCOLN MOUNTAIN, VT.
Edition of 1921,
reprinted 1944.
N4400-W7245/15

HISTORICAL

U. S. G. S.
FILE COPY
Inspection and Editing.