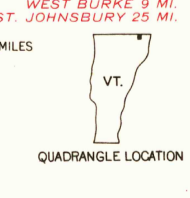
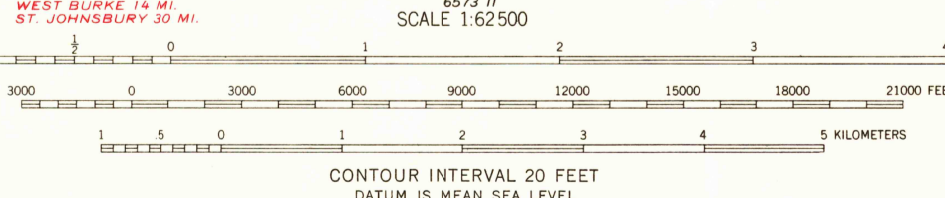
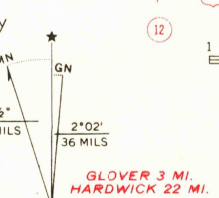


Mapped, edited, and published by the Geological Survey  
Control by USGS, USCG&S, and International Boundary Commission  
Topography by plane-table surveys 1923. Revised 1953  
Polyconic projection, 1927 North American datum  
10000-foot grid based on Vermont coordinate system  
1000-meter Universal Transverse Mercator grid ticks,  
zone 18, shown in blue



ROAD CLASSIFICATION

Heavy-duty	Light-duty
Medium-duty	Unimproved dirt

U.S. Route      State Route

MEMPHREMAGOG, VT.  
N4445-W7200/15

THIS MAP AVAILABLE WITH OR WITHOUT SHADED RELIEF OVERPRINT  
FOR SALE BY U.S. GEOLOGICAL SURVEY, WASHINGTON, D. C. 20242  
A FOLDER DESCRIBING TOPOGRAPHIC MAPS AND SYMBOLS IS AVAILABLE ON REQUEST

USGS  
Historical File  
Topographic Division

1953  
AMS 6573 1-SERIES V713

NOV 28 1979  
4100