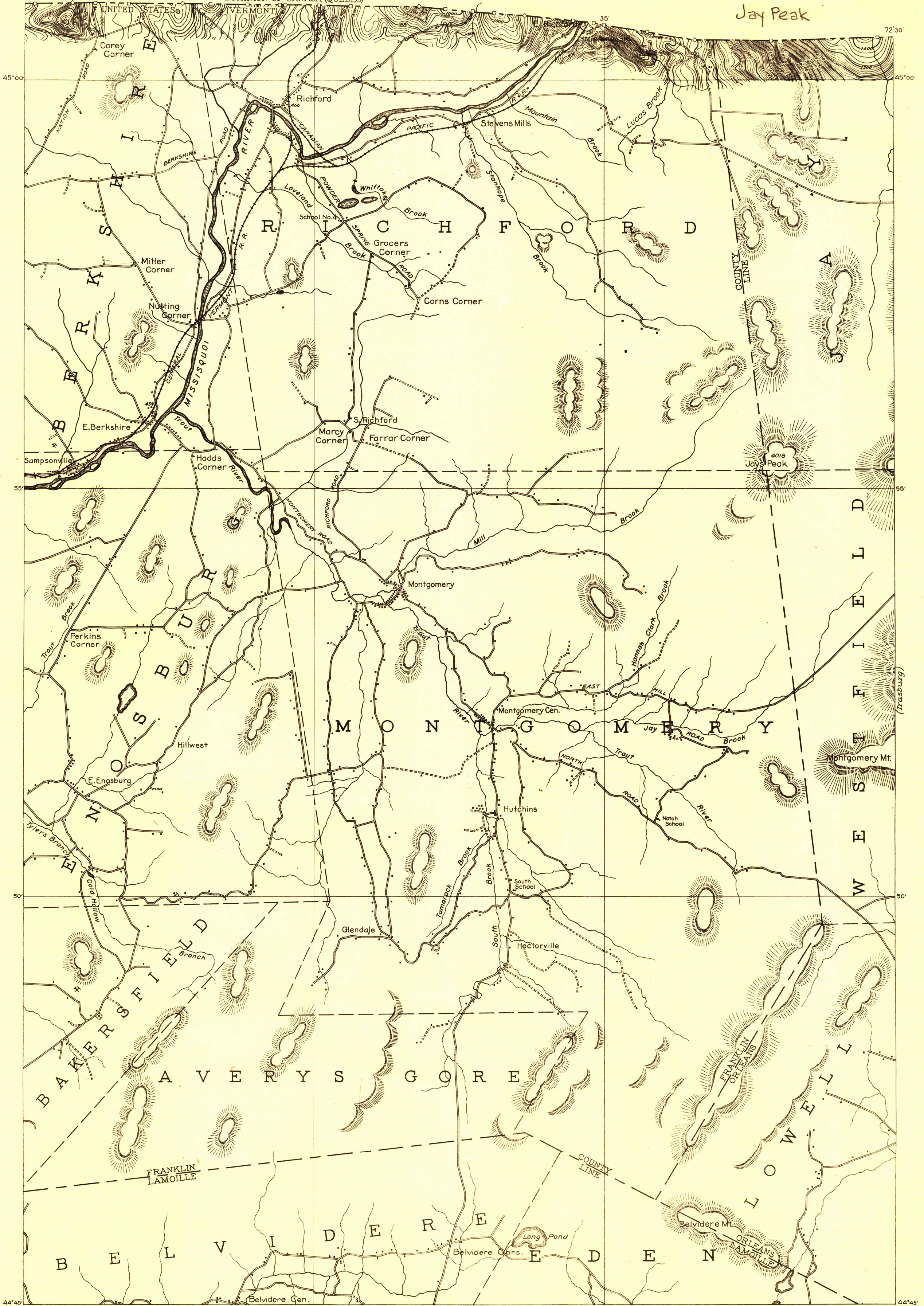
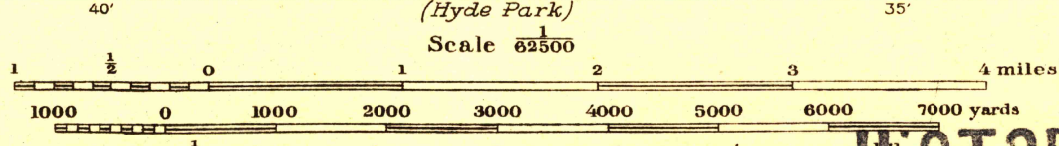


Jay Peak

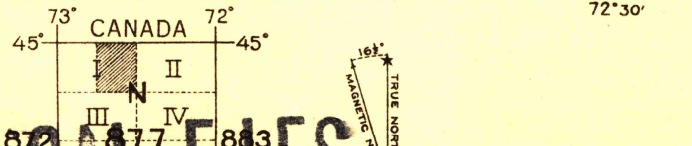


Compiled under the direction of
Col. Francis R. Shunk, Corps of Engineers, U.S.A., Northeastern Department,
from Beers' Atlas of Vermont and
other sources on file in the office of the Department
Engineer, Northeastern Department,
Jan. 1919.



Contour Interval 20 Feet
Datum is mean sea level

NOTE: OFFICERS USING THIS MAP WILL MARK HEREON CORRECTIONS AND ADDITIONS WHICH COME
TO THEIR ATTENTION AND MAIL DIRECT TO "THE CHIEF OF ENGINEERS, WASHINGTON D.C."



HISTORICAL FILES
(DO NOT REMOVE)

HISTORICAL FILES
(DO NOT REMOVE)

Jay Peak
MONTGOMERY