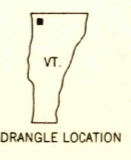
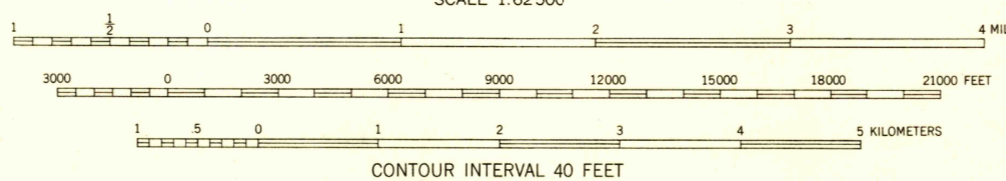
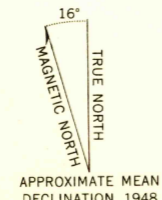




Mapped by the Army Map Service
Published for civil use by the Geological Survey
Control by USGS, USC&GS, and USCE
Topography from aerial photographs by multiplex methods
Aerial photographs taken 1947. Field check 1948
Polyconic projection. 1927 North American datum
10,000-foot grid based on Vermont coordinate system,
No distinction is made between dwellings, barns,
commercial and industrial buildings
Unchecked elevations are shown in brown
Locations of all boundaries are approximate
The Long Trail shown in approximate location



ROAD CLASSIFICATION
Heavy-duty SLANE PLANE Light-duty
Medium-duty SLANE PLANE Unimproved dirt
U.S. Route State Route

This map is also covered by 1:24,000 scale maps of Mount Mansfield, Underhill, Gison Mountain, and Jericho, Vermont, published by the Geological Survey, Washington, D.C., 1954.

HISTORICAL FILES
MOUNT MANSFIELD, VT.
1:24,000 - 1948

THIS MAP COMPLIES WITH NATIONAL MAP ACCURACY STANDARDS
FOR SALE BY U. S. GEOLOGICAL SURVEY, FEDERAL CENTER, DENVER, COLORADO OR WASHINGTON 25, D. C.

RETURN TO:
USGS MHD HISTORICAL MAP ARCHIVES (DO NOT REMOVE)