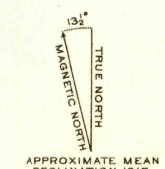
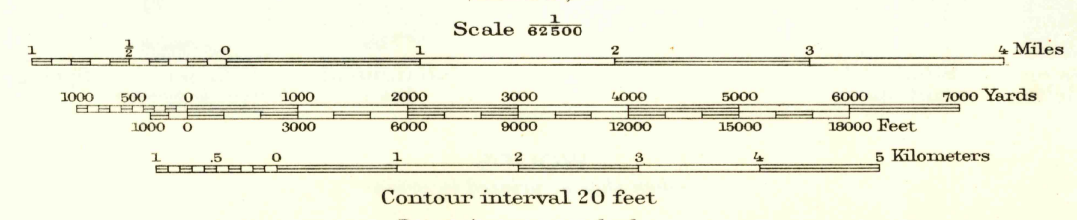



R.B. Marshall, Chief Geographer.
Frank Sutton, Geographer in charge.
Topography by Hersey Munroe and K.F. Maxcy.
Control by U.S. Coast and Geodetic Survey,
D.H. Baldwin, and K.E. Schlachter.
Surveyed in 1915.

SURVEYED IN COOPERATION WITH THE STATE OF VERMONT.



Edition of 1917, reprinted 1947
Polyconic projection, North American datum

ROCHESTER, VT.

USGS
Historical File
Topographic Division

N 4345-W 7245/15

JUN 26 1947

5365