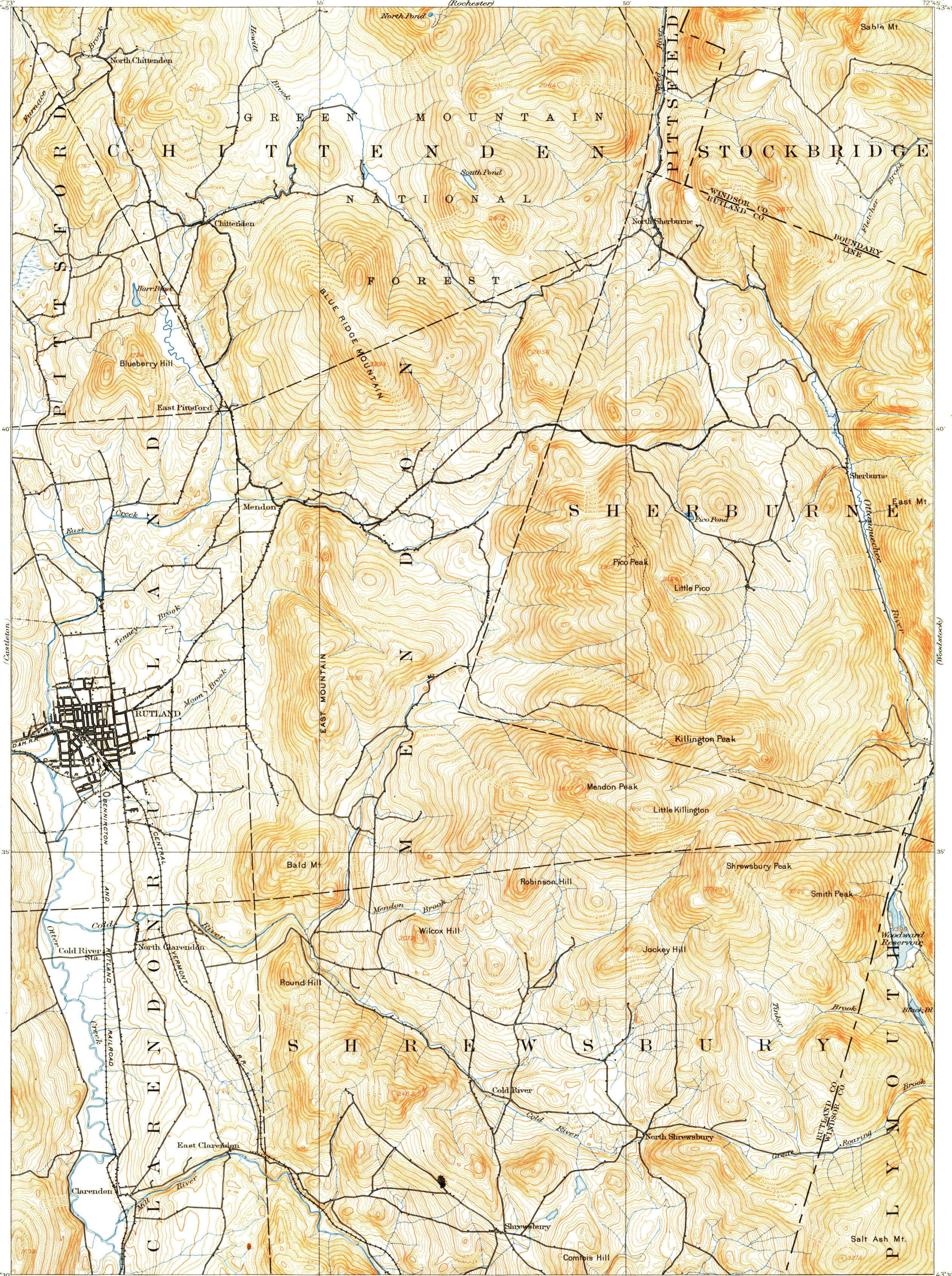
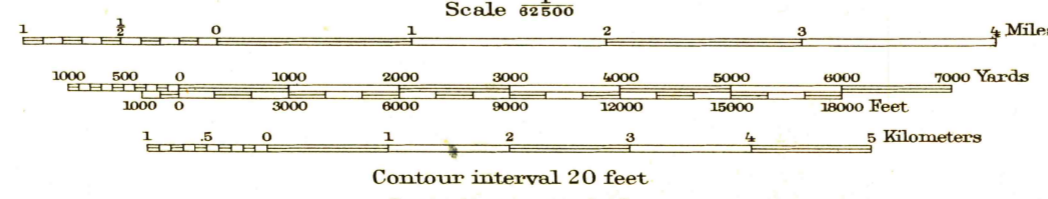
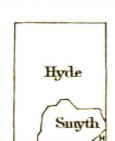


U.S.G.S.
FILE COPY
Inspection and Editing



Henry Gannett, Chief Topographer.
H.M. Wilson, Geographer in charge.
Triangulation by U.S. Coast and Geodetic Survey.
Topography by G.E. Hyde and H.L. Smyth.
Surveyed in 1888-89-91.



Edition of 1893, reprinted 1946
Polyconic projection.
Surveyed by reconnaissance methods

USGS
Historical File
Topographic Division
U.S.G.S.
FILE COPY
Inspection and Editing

RUTLAND, VT.
N4330 - W7245/15

HISTORICAL