

U. S. G. S.  
FILE COPY



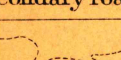











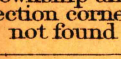
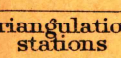
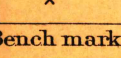
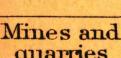
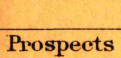
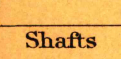
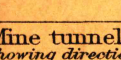
FILE COPY

U. S. GEOLOGICAL SURVEY  
CHARLES D. WALCOTT, DIRECTOR

VERMONT  
WILMINGTON SHEET



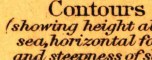




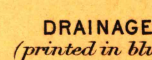







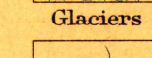


CONVENTIONAL SIGNS

CULTURE  
(printed in black)

-  Roads and buildings
-  Private and secondary roads
-  Trails
-  Railroads
-  Street railroads
-  Tunnels
-  Bridges
-  Ferries
-  Fords
-  Dams
-  Locks
-  U.S. township and section lines
-  Located township and section corners
-  Township and section corners not found
-  Triangulation stations
-  Bench marks
-  Mines and quarries
-  Prospects
-  Shafts
-  Mine tunnels showing direction
-  Mine tunnels direction unknown

CONVENTIONAL SIGNS

RELIEF  
(printed in brown)

-  Figures (showing heights above mean sea level instrumentally determined)
-  Contours (showing height above sea level, horizontal form, and steepness of slope of the surface)
-  Depression contours
-  Levees
-  Cliffs
-  Mine dumps
-  DRAINAGE (printed in blue)
-  Streams
-  Falls and rapids
-  Intermittent streams
-  Canals and ditches
-  Lakes and ponds
-  Intermittent lakes
-  Glaciers
-  Springs
-  Salt marshes
-  Fresh marshes
-  Tidal flats

The above signs are in current use on the topographic maps. Variations from this usage appear in some maps of earlier dates.

U. S. G. S.  
FILE COPY  
Ed. Div. Topographic Maps.


HISTORICAL  
USGS  
Historical File  
Geographic Division  
Greenfield



U. S. G. S.  
FILE COPY  
Ed. Div. Topographic Maps.

Henry Gannett, Chief Topographer.  
Marcus Baker, Topographer in charge.  
Triangulation by U.S. Coast and Geodetic Survey.  
Topography by G.E. Hyde  
Surveyed in 1889.

U. S. G. S.  
FILE COPY



July 10-1899  
2114

Edition of May 1899.

Wilmington, Vt.