

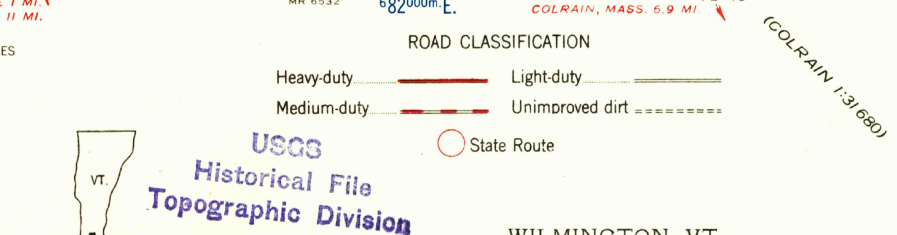
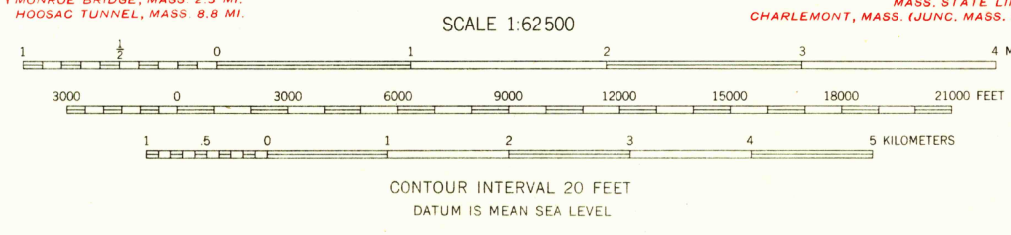
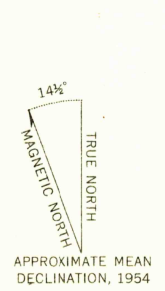


U.S.G.S.
FILE COPY
TOPOGRAPHIC DIVISION

U.S.G.S.
FILE COPY
TOPOGRAPHIC DIVISION

HISTORICAL

Mapped, edited, and published by the Geological Survey
Control by USGS, USC&GS, and U. S. Forest Service
Topography from aerial photographs by photogrammetric methods
Aerial photographs taken 1942 and 1951. Field check 1954
Polyconic projection. 1927 North American datum
10,000-foot grid based on Vermont coordinate system
1,000-meter Universal Transverse Mercator grid ticks,
zone 18, shown in blue
Unchecked elevations are shown in brown



USGS
Historical File
Topographic Division

WILMINGTON, VT.
N 4245 - W 7245 / 15

AUG 23 1957

2615