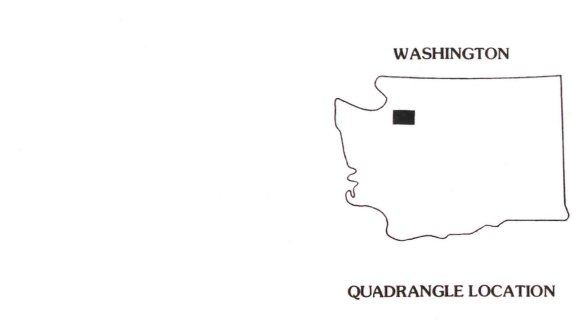
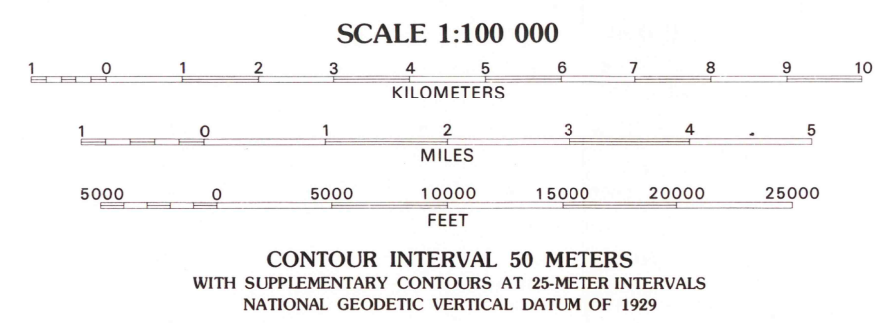
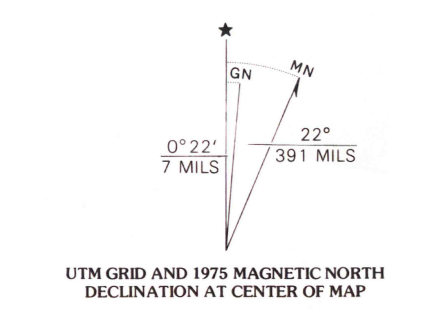


Mapped, edited, and published by the Geological Survey  
Compiled in 1975 from USGS 1:24 000 and 1:62 500-scale  
topographic maps dated 1951-1973. See index for dates of individual maps.  
Planimetry revised from aerial photographs taken 1953-1973.  
Revised information not field checked.  
Projection and 10 000-meter grid, zone 10: Universal  
Transverse Mercator  
50 000-foot grid ticks based on Washington coordinate  
system, north zone  
1927 North American datum

INDEX TO 1:24 000 AND 1:62 500-SCALE MAPS

1	2	3	4	5
6	7	8	9	10
11	12	13	14	15
16	17	18	19	20
21	22			

- 1 Richardson—1951
- 2 Decatur—1951
- 3 Le Center—1951
- 4 Mount Vernon—1951
- 5 Utsalady—1951
- 6 Latah—1951
- 7 Port Townsend North—1953
- 8 Camano—1953
- 9 Ljungar Beach—1953
- 10 Starwood—1953
- 11 Arlington East—1953
- 12 Skagit West—1953
- 13 Skagit East—1953
- 14 Skagit West—1953
- 15 Skagit East—1953
- 16 Skagit West—1953
- 17 Skagit East—1953
- 18 Skagit West—1953
- 19 Skagit East—1953
- 20 Skagit West—1953
- 21 Skagit East—1953
- 22 Skagit West—1953



**LEGEND**

- Village or locality
- Landmark building
- Perennial stream, lake
- Intermittent stream, lake
- Public park or recreation area
- National, State forest or game land area
- Other public area or military or Indian reservation

**ROAD CLASSIFICATION**

- Primary highway, hard surface
- Secondary highway, hard surface
- Light-duty road, hard or improved surface
- Unimproved road, or street
- Trail
- Interstate Route
- U.S. Route
- State Route