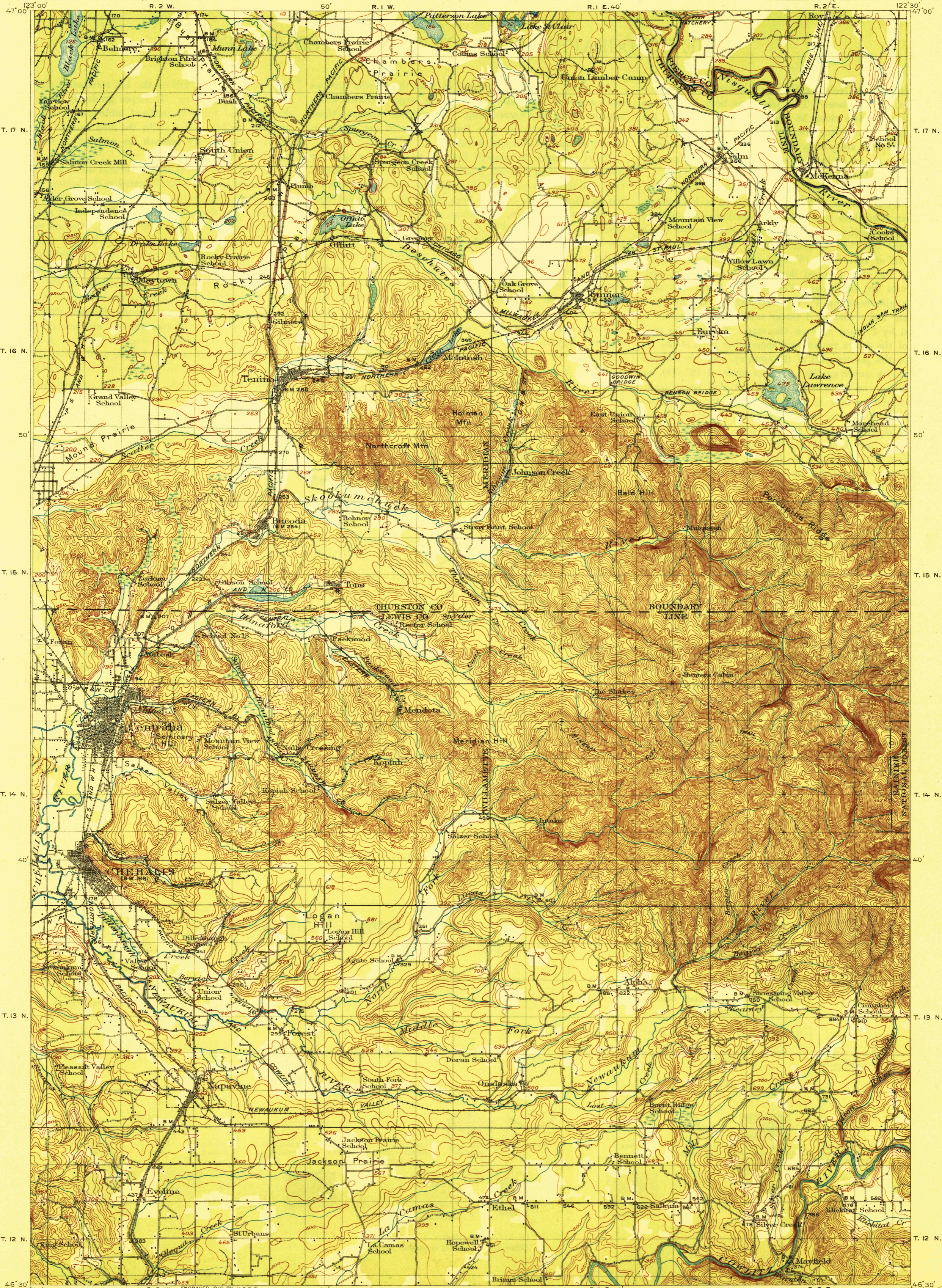


TOPOGRAPHY

DEPARTMENT OF THE INTERIOR
FRANKLIN K. LANE, SECRETARY
U.S. GEOLOGICAL SURVEY
GEORGE OTIS SMITH, DIRECTOR

STATE OF WASHINGTON
ERNEST LISTER, GOVERNOR
HENRY LANDES, STATE GEOLOGIST


WASHINGTON
CHEHALIS QUADRANGLE



R.B. Marshall, Chief Geographer.
T.G. Gardine, Geographer in charge.
Topography by Wm. O. Tufts, C.L. Sadler, Chas. Hartmann,
N.E. Ballmer, L.V. Fees, and R.B. Kilgore.
Control by U.S. Coast and Geodetic Survey, J.R. Ellis, L.F. Biggs,
and E.M. Bandili.
Surveyed in 1913-1914.

SURVEYED IN COOPERATION WITH THE STATE OF WASHINGTON.

Scale 1:25,000



Contour interval 50 feet.
Datum is mean sea level.

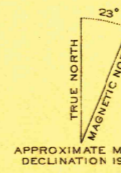


DIAGRAM OF TOWNSHIP				
6	5	4	3	2
7	8	9	10	11
18	17	16	15	14
19	20	21	22	23
30	29	28	27	26
31	32	33	34	35
36				

Edition of 1916

AUG 3 1916 3520

CHEHALIS

Historical Topographic Division