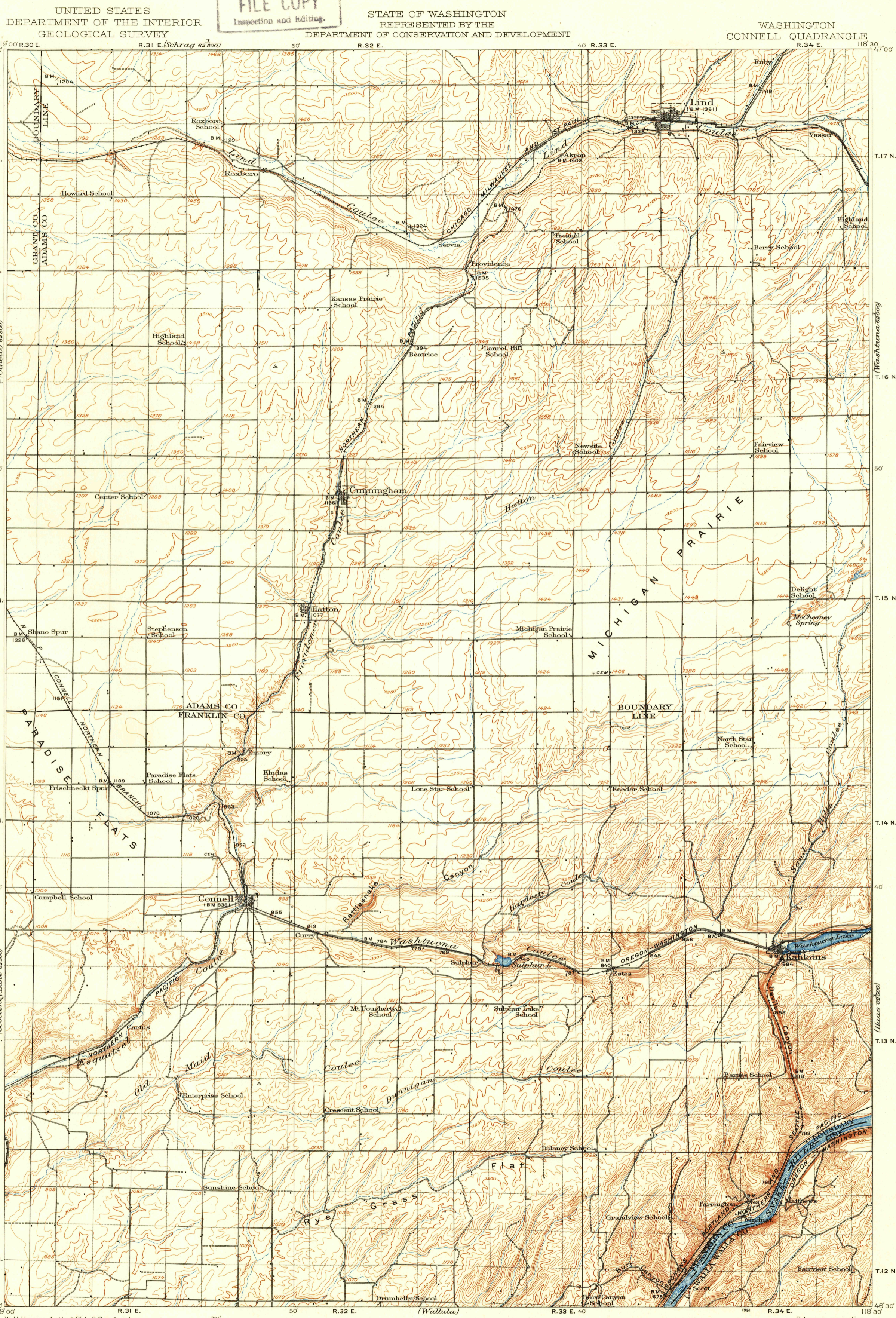


(Mason) 22500  
119°00' R.30 E.  
T.17 N.  
T.16 N.  
50  
T.15 N.  
T.14 N.  
40  
T.13 N.  
T.12 N.  
46°30'



U.S.G.S.  
FILE COPY  
Inspection and Editing.

UNITED STATES  
DEPARTMENT OF THE INTERIOR  
GEOLOGICAL SURVEY

STATE OF WASHINGTON  
REPRESENTED BY THE  
DEPARTMENT OF CONSERVATION AND DEVELOPMENT

WASHINGTON  
CONNELL QUADRANGLE

W.H.Herron, Acting Chief Geographer.  
T.G.Gerdine, Geographer in charge.  
Topography by Fred Graff Jr. and R.H.Reineck.  
Control by U.S.Coast and Geodetic Survey,  
Geo.T.Hawkins, D.S.Birkett, and R.B.Shaw.  
Surveyed in 1916.


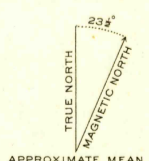


DIAGRAM OF TOWNSHIP

|    |    |    |    |    |    |
|----|----|----|----|----|----|
| 6  | 5  | 4  | 3  | 2  | 1  |
| 7  | 8  | 9  | 10 | 11 | 12 |
| 13 | 14 | 15 | 16 | 17 | 18 |
| 19 | 20 | 21 | 22 | 23 | 24 |
| 25 | 26 | 27 | 28 | 29 | 30 |
| 31 | 32 | 33 | 34 | 35 | 36 |

WASH  
CONNELL  
1916  
14630-111830/30

FOR SALE BY U.S. GEOLOGICAL SURVEY, FEDERAL CENTER, DENVER, COLORADO OR WASHINGTON 25, D.C.  
A FOLDER DESCRIBING TOPOGRAPHIC MAPS AND SYMBOLS IS AVAILABLE ON REQUEST

U.S.G.S.  
FILE COPY  
Inspection and Editing.

USGS  
Historical File  
Topographic Division