

R. B. Marshall, Chief Geographer.
T. G. Gerdine, Geographer in charge.
Topography by Albert Pike, C. P. McKinley,
and J. L. Lewis.
Control by U. S. Coast and Geodetic Survey,
G. T. Hawkins, L. F. Biggs, and E. M. Bandli.
Surveyed in 1913-1914 and 1916.

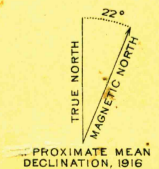
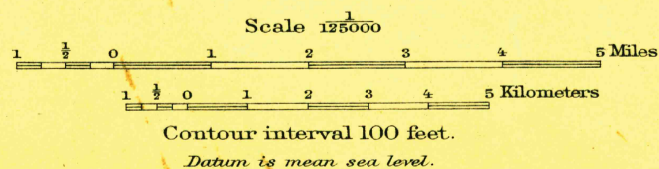
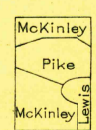


DIAGRAM OF TOWNSHIP

6	5	4	3	2	1
7	8	9	10	11	12
13	14	15	16	17	18
19	20	21	22	23	24
25	26	27	28	29	30
31	32	33	34	35	36

Edition of 1919.

MT. ST. HELENS

WISCONSIN COLLEGE LIBRARY
SELYN, WISCONSIN