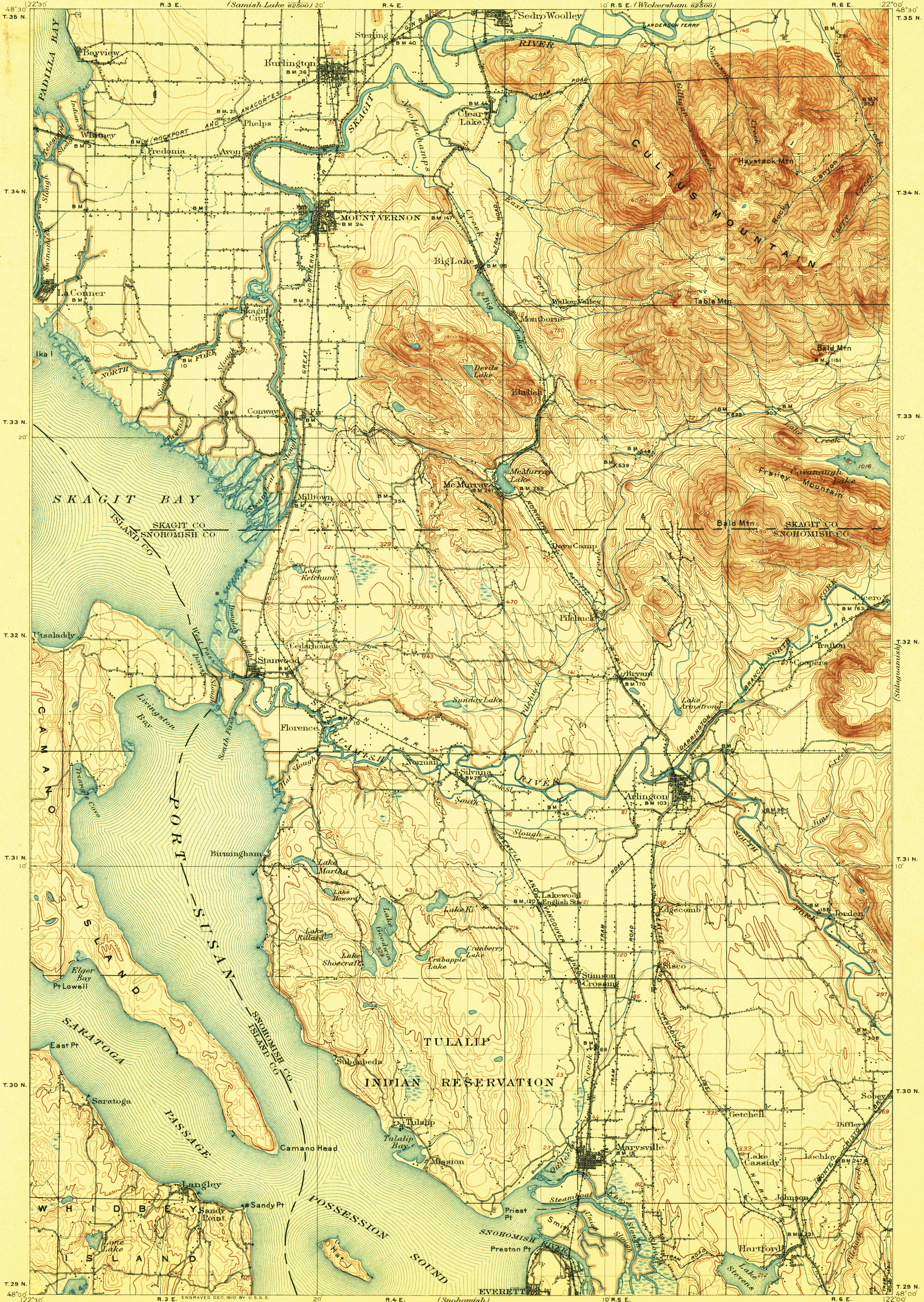


(Mt. Baker District
250000)



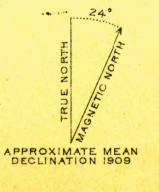
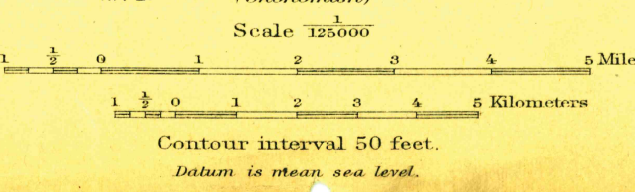
U. S. G. S.
FILE COPY
Inspection and Editing.

U. S. G. S.
FILE COPY
Inspection and Editing.

R. B. Marshall, Chief Geographer.
T. G. Gardine, Geographer in charge.
Topography by J. R. Eakin, W. A. Gelbach,
W. B. Kern, and G. V. Brown.
Control by Coast and Geodetic Survey,
C. A. Clunet, and L. D. Ryus.
Surveyed in 1909.
SURVEYED IN COOPERATION WITH THE STATE OF WASHINGTON

DIAGRAM OF TOWNSHIP

| | | | | | |
|----|----|----|----|----|----|
| 6 | 5 | 4 | 3 | 2 | 1 |
| 7 | 8 | 9 | 10 | 11 | 12 |
| 18 | 17 | 16 | 15 | 14 | 13 |
| 19 | 20 | 21 | 22 | 23 | 24 |
| 30 | 29 | 28 | 27 | 26 | 25 |
| 31 | 32 | 33 | 34 | 35 | 36 |



Edition of Jan. 1911, reprinted 1920.

SEP 21 1920 3025.

MOUNT VERNON, WASH.

USGS
Historical File
Topographic Division