

UNITED STATES
DEPARTMENT OF THE INTERIOR
GEOLOGICAL SURVEY

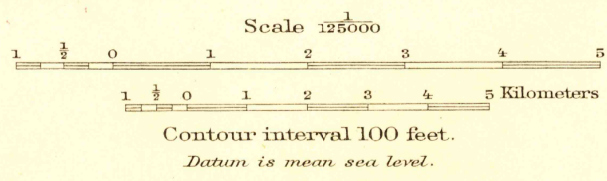
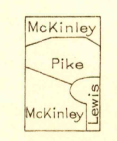
WASHINGTON
MT. ST. HELENS QUADRANGLE



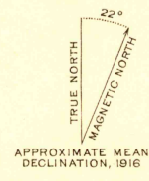
U.S.G.S.
FILE COPY
Inspection and Editing.

U.S.G.S.
FILE COPY
Inspection and Editing.

R.B. Marshall, Chief Geographer.
T.G. Gardine, Geographer in charge.
Topography by Albert Pike, C.P. McKinley,
and J.L. Lewis.
Control by U.S. Coast and Geodetic Survey,
G.T. Hawkins, L.F. Biggs, and E.M. Bandli.
Surveyed in 1913-1914 and 1916.



Contour interval 100 feet.
Datum is mean sea level.



Edition of 1919, reprinted 1943.
Polyconic projection, North American datum

MT. ST. HELENS, WASH.
N4600-W12200/30

USGS
Historical File
Topographic Division

1605
MAY 25 1951