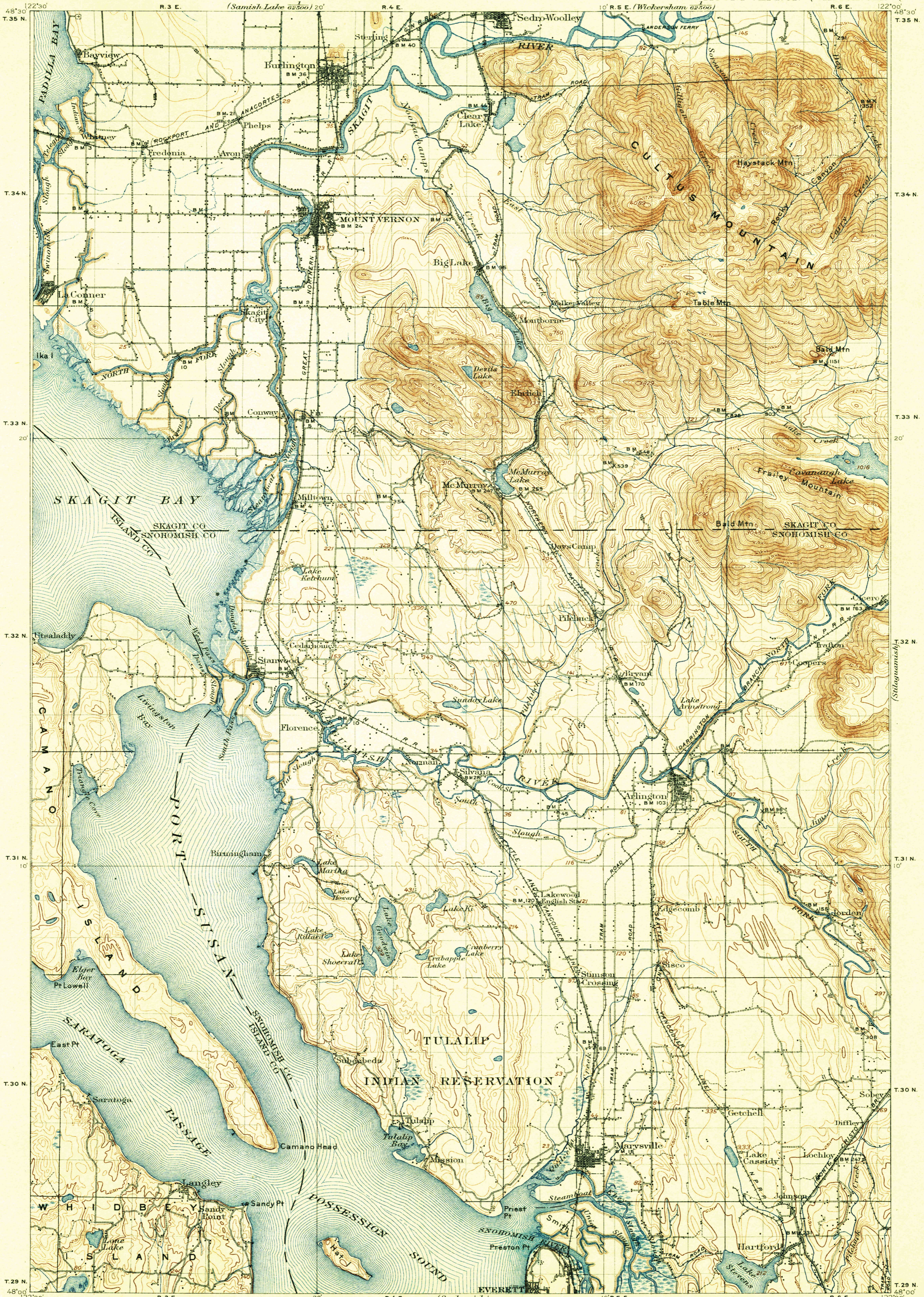
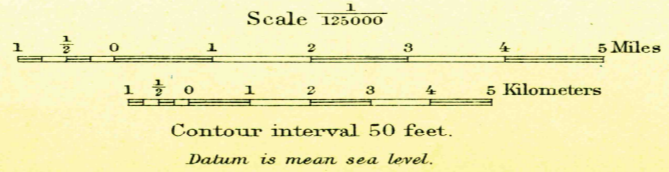
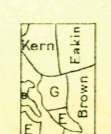


(Mt. Rainier District)
250000



R. B. Marshall, Chief Geographer.
T. G. Gerdine, Geographer in charge.
Topography by J. R. Eakin, W. A. Gelbach,
W. B. Kern, and G. V. Brown.
Control by Coast and Geodetic Survey,
C. A. Clunet, and L. D. Ryus.
Surveyed in 1909.
SURVEYED IN COOPERATION WITH THE STATE OF WASHINGTON



USGS
Historical File
Topographic Division
Edition of Jan. 1911, reprinted 1937
Polyconic projection.
MOUNT VERNON, WASH.