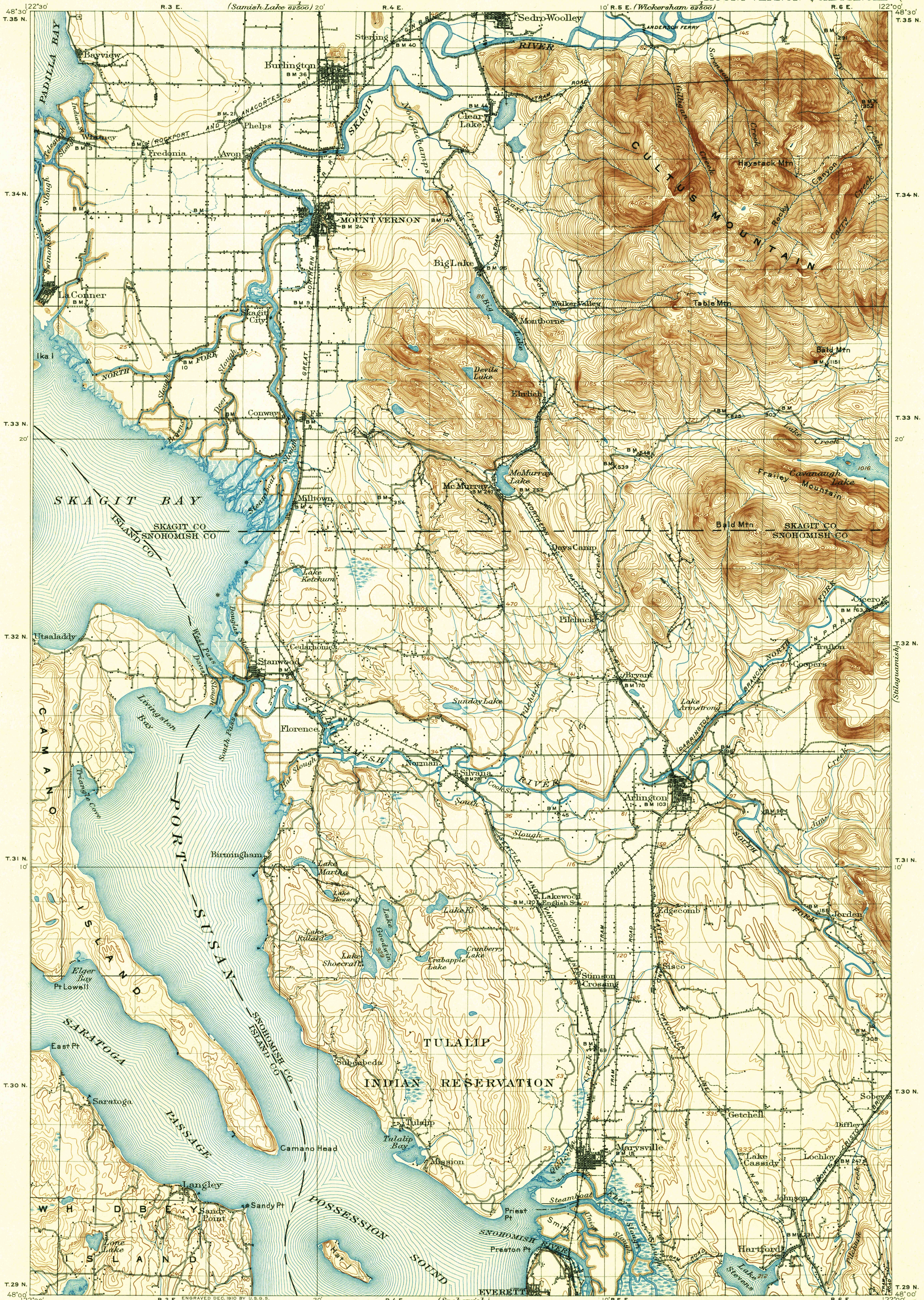
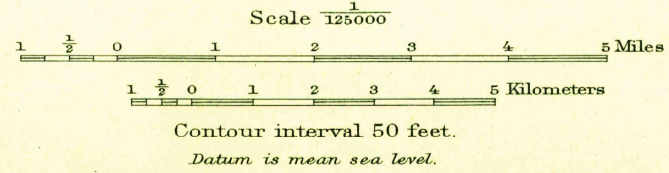
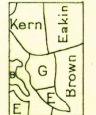


(Mt Baker District)
250000



R. B. Marshall, Chief Geographer.
T. G. Gerdine, Geographer in charge.
Topography by J. R. Eakin, W. A. Gelbach,
W. B. Kern, and G. V. Brown.
Control by Coast and Geodetic Survey,
C. A. Clunet, and L. D. Ryus.
Surveyed in 1908.
SURVEYED IN COOPERATION WITH THE STATE OF WASHINGTON



Edition of Jan. 1911, reprinted 1937.
Polyconic projection.

1955