
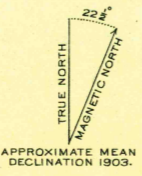
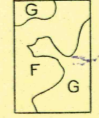


E. M. Douglas, Geographer in charge.  
Topography by L. C. Fletcher assisted by W. C. Guerin.  
Triangulation by C. F. Urquhart.  
Surveyed in 1903.



NOTE: Projection based on Spokane Astronomical Station.  
The Methow sheet was projected from earlier data and joins on the dotted blue line.  
Edition of June 1905, reprinted 1948  
Polyconic projection.



USGS  
Historical File  
Topographic Division  
WASH. OKANOGAN  
N4800-W11930/30