
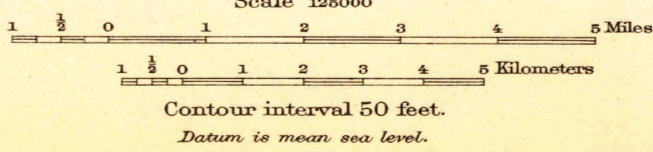



R.B. Marshall, Chief Geographer.  
T.G. Gardiner, Geographer in charge.  
Topography by U.S. Reclamation Service and H.L. McDonald.  
Control by U.S. Coast and Geodetic Survey, U.S. Reclamation Service,  
C. F. Urquhart, A. I. Oliver, D. S. Birckett, J. R. Evans, and H. S. Crowe.  
Surveyed in 1915.



Note: In joining Zillah sheet, use  
dotted projection corners.

PROSSER, WASH.  
Edition of 1917,  
reprinted 1943  
N4600-W1930/30

SEP 15 1943

U. S. G. S.  
FILE COPY  
Inspection and Editing

USGS  
Historical File  
Topographic Division

2215