

LEGEND

TIMBERLESS AREAS




Naturally timberless


Cut areas not restocking

Burnt areas not restocking

FOREST AREAS



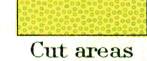
Virgin timber (not merchantable)



Merchantable forests



Cut areas restocking



Burnt areas restocking

U.S.G.S.  
FILE COPY  
Ed. Div. Topographic Maps.

U.S.G.S.  
FILE COPY  
Ed. Div. Topographic Maps.

ENGRAVED APRIL 1897 BY U.S.G.S.  
Henry Gannett, Chief Topographer.  
R. U. Goode, Geographer in charge.  
Control by W. T. Griswold and U.S. Coast and Geodetic Survey.  
Topography by G. E. Hyde and R. H. McKee.  
Surveyed in 1894-95.

McK  
Hyde

Scale 1:25000  
Miles  
Kilometers  
Contour interval 50 feet.  
Datum is mean sea level.  
Edition of Feb. 1900.

U.S. Geological Survey,  
Recd. APR 12 1900  
Ed. Div. Topographic Maps.

Henry Gannett, Geographer in charge.  
Land classification by J. W. Rankine  
and G. H. Plummer.  
Surveyed in 1897.

USGS  
Historical File  
Topographic Division

U.S.G.S.  
FILE COPY  
Ed. Div. Topographic Maps.

Tacoma