

(Cornell)



W.H.Herron, Acting Chief Geographer.
T.G.Gerdine, Geographer in charge.
Topography by H.L.McDonald, J.L.Lewis, F.A.Danforth,
A.O.Burkland, and S.G.Lunde.
Control by Geo.T.Hawkins and D.S.Birkett.
Surveyed in 1916 and 1919.

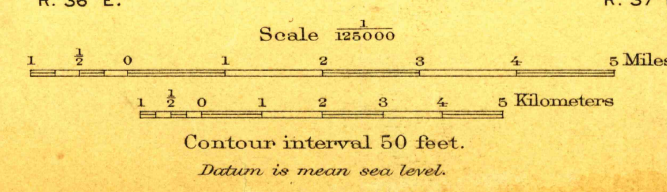
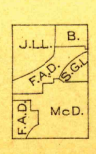
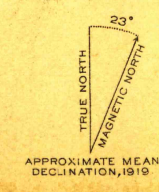


DIAGRAM OF TOWNSHIP

6	5	4	3	2	1
7	8	9	10	11	12
13	14	15	16	17	18
19	20	21	22	23	24
25	26	27	28	29	30
31	32	33	34	35	36



Polyconic projection, North American datum.

AUG 2 - 1921 3980.

WALLA WALLA
Edition of 1921.

U. S. G. S.
FILE COPY
Inspection and Editing.

USGS
Historical File
Topographic Division